

# Regional Disparities in India

## A Moving Frontier

SANCHITA BAKSHI, ARUNISH CHAWLA, MIHIR SHAH

Among the various axes of inequality in India, regional disparities have acquired greater salience in recent times, with demands being made for special status for certain states on this basis. What has been completely overlooked in the process is that regional backwardness in India is a moving frontier with the most intense forms of poverty and deprivation getting increasingly concentrated within enclaves of backwardness, especially those inhabited by adivasi communities. This paper reports on a recent exercise within the Planning Commission that tries to capture this dynamic of regional backwardness in India.

Annexures A (“List of districts in descending order of backwardness based on the index”) and B (“List of sub-districts in descending order of backwardness based on the index”) are posted on the EPW website along with this article.

The authors gratefully acknowledge inputs received from Montek Singh Ahluwalia, B K Chaturvedi, Siddharth Coelho-Prabhu, Kishore Chandra Deo, Radhicka Kapoor, Jairam Ramesh, Abhijit Sen and P S Vijayshankar. The authors also acknowledge the inputs of the members of the Advisory Council of the Ministry of Rural Development’s *India Rural Development Report 2014*, which will carry a modified version of this paper.

Sanchita Bakshi ([sanchita.bakshi@gmail.com](mailto:sanchita.bakshi@gmail.com)) is Young Professional, Planning Commission, Government of India; Arunish Chawla ([arunish.chawla@gmail.com](mailto:arunish.chawla@gmail.com)) is Joint Secretary (Expenditure), Ministry of Finance, Government of India; Mihir Shah ([mihir.shah@nic.in](mailto:mihir.shah@nic.in)) is Secretary, Samaj Pragati Sahayog.

### Overview<sup>1</sup>

The Eleventh Plan period saw states with the lowest per capita income (PCI) register relatively higher rates of growth. Bihar, Odisha, Uttar Pradesh, Madhya Pradesh and Rajasthan had the lowest PCI in the Eighth Plan. All of these have gradually improved their growth rates, particularly in the Eleventh Plan. The average gross domestic product (GDP) growth rate of these states increased from 4.6% in the Eighth Plan to 6.76% in the Tenth Plan and 8.58% in the Eleventh Plan.

Table 1 provides growth rates of states across plan periods. These show several convergence trends. First, the average GDP growth rate of states with lowest PCI over the last three plans is increasing continuously and during the Eleventh Plan, it exceeded the average growth rates of general category states.

**Table 1: Growth Rates in State Domestic Product across Plan Periods**  
(% per annum)

Sl No	States/Union Territories	Eighth Plan	Ninth Plan	Tenth Plan <sup>a</sup>	Eleventh Plan
1	Andhra Pradesh	5.4	4.6	6.7	8.33
2	Bihar	2.2	4.0	4.7	12.11
3	Chhattisgarh	NA	NA	9.2	8.44
4	Goa	8.9	5.5	7.8	9.02
5	Gujarat	12.4	4.0	10.6	9.59
6	Haryana	5.2	4.1	7.6	9.10
7	Jharkhand	NA	NA	11.1	7.27
8	Karnataka	6.2	7.2	7.0	8.04
9	Kerala	6.5	5.7	7.2	8.04
10	MP	6.3	4.0	4.3	8.93
11	Maharashtra	8.9	4.7	7.9	9.48
12	Odisha	2.1	5.1	9.1	8.23
13	Punjab	4.7	4.4	4.5	6.87
14	Rajasthan	7.5	3.5	5.0	7.68
15	Tamil Nadu	7.0	6.3	6.6	8.32
16	UP	4.9	4.0	4.6	6.90
17	West Bengal	6.3	6.9	6.1	7.32
	Special category states				
18	Arunachal Pradesh	5.1	4.4	5.8	9.42
19	Assam	2.8	2.1	6.1	5.50
20	Himachal Pradesh	6.5	5.9	7.3	5.50
21	J&K	5.0	5.2	5.2	4.40
22	Manipur	4.6	6.4	11.6	4.60
23	Meghalaya	3.8	6.2	5.6	7.50
24	Mizoram	NA	NA	5.9	8.70
25	Nagaland	8.9	2.6	8.3	3.50
26	Sikkim	5.3	8.3	7.7	12.20
27	Tripura	6.6	7.4	8.7	8.00
28	Uttarakhand	NA	NA	8.8	9.30

<sup>a</sup> Average of 2002-03 to 2005-06 for all states except J&K, Mizoram, Nagaland (2002-03 to 2004-05) and Tripura (2002-03 to 2003-04).

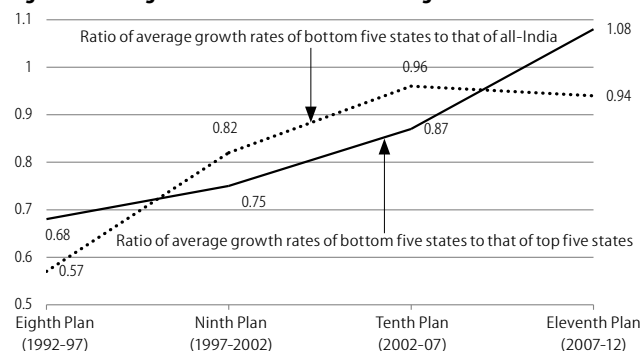
Source: *Twelfth Five-Year Plan*, Volume 1, Chapter 11.

Second, these also exceeded the growth rates of all states (including special category) during the Eleventh Plan. Third, the ratio of average growth rates of states with lowest PCI, as against those of five highest PCI states, increased from 57% (Eighth Plan) to 94% (Eleventh Plan). Fourth, the coefficient of variation indicating the extent of inequality in growth rates amongst different states also shows an increasing convergence of gross state domestic product (GSDP) growth rates over successive plan periods. This can be seen in Table 2 and Figure 1.

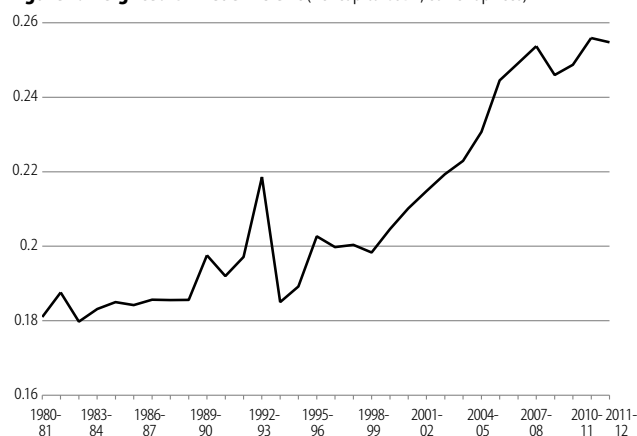
**Table 2: Convergence of GDP Growth Rates in Successive Plans**

	Eighth Plan	Ninth Plan	Tenth Plan	Eleventh Plan
Average GDP growth of top five states, among general category states (%)	8.02	5.00	7.00	9.10
Ratio of average growth of bottom five states to that of all India	0.68	0.75	0.87	1.08
Ratio of average growth of bottom five states to that of non-special category states	0.73	0.84	0.96	1.02
Ratio of average growth rate of bottom five states with that of top five (general category states)	0.57	0.82	0.96	0.94

**Figure 1: Convergence of GDP Growth Rates during Successive Plans**



**Figure 2: Weighted Gini Coefficient (Per capita GSDP, current prices)**

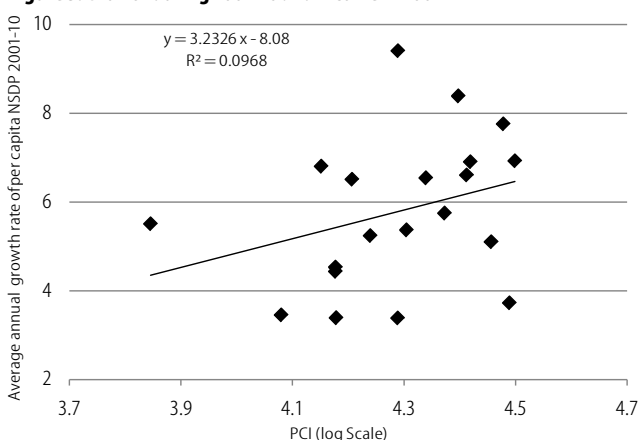


**Growing Disparities in Per Capita Incomes**

However, as Ahluwalia (2011) has shown, convergent growth rates have not translated into equalising incomes across states. An update of the Ahluwalia computation is provided in Figure 2. The coefficient of variation of per capita net state domestic product (NSDP) has increased from around 28% in the early 1980s to 36% in 2004-05 and further to 41% in 2011-12.

Figure 3 plots the growth rate of the states for the period 2001-10 against the log of PCI in 2001. If there was convergence

**Figure 3: Growth during 2001-10 and Income in 2001**



Source: Twelfth Five-Year Plan, Volume 1, Chapter 11.

in income levels, the relationship would have been downward sloping. But as Figure 3 shows, the relationship is upward sloping. States with higher initial per capita NSDP on average grew faster, suggesting that the inequality across states is actually increasing.<sup>2</sup> Of course, it is important to clarify that although we see no unconditional convergence (reducing dispersion of income), there still might be conditional convergence. Conditional convergence can be consistent with divergence in PCIs over a certain period of time. It is possible that Indian states are converging to increasingly divergent steady states.

**Disparities in Human Development**

Human development indicators show greater convergence than incomes across states. *The India Human Development Report 2011 (IHDR-2011)*, which estimates the Human Development

**Table 3: Human Development Index (1999-2000 and 2007-08)**

State	HDI (2007-08)	HDI (1999-2000)	Change in HDI	Percentage Change
Uttarakhand	0.49	0.339	0.151	44.54
Kerala	0.79	0.677	0.113	16.69
Assam	0.444	0.336	0.108	32.14
Jharkhand	0.376	0.268	0.108	32.14
Andhra Pradesh	0.473	0.368	0.105	28.53
North-east (excluding Assam)	0.573	0.473	0.100	21.14
MP	0.375	0.285	0.090	31.58
Tamil Nadu	0.57	0.48	0.090	18.75
Karnataka	0.519	0.432	0.087	31.64
Odisha	0.362	0.275	0.087	31.64
All India	0.467	0.387	0.080	20.72
Chhattisgarh	0.358	0.278	0.080	28.78
Bihar	0.367	0.292	0.075	25.68
Himachal Pradesh	0.652	0.581	0.071	12.22
Maharashtra	0.572	0.501	0.071	14.17
West Bengal	0.492	0.422	0.070	16.59
J&K	0.529	0.465	0.064	13.76
UP	0.38	0.316	0.064	20.25
Punjab	0.605	0.543	0.062	11.42
Gujarat	0.527	0.466	0.061	13.09
Haryana	0.552	0.501	0.051	10.18
Rajasthan	0.434	0.387	0.047	12.14
Goa	0.617	0.595	0.022	3.70
Delhi	0.75	0.783	-0.033	-4.21

Source: India Human Development Report, 2011.

Index (HDI) for states at beginning of the decade and for the year 2007-08, allows us to compare HDI across states and over time. The top five ranks in HDI in both years are occupied by Kerala, Delhi, Himachal Pradesh, Goa and Punjab. At the other end of the spectrum are states such as Chhattisgarh, Odisha, Bihar, Madhya Pradesh, Jharkhand, Uttar Pradesh and Rajasthan. These states have shown tremendous improvement in their HDI and its component indices over time, leading to a convergence in HDI across states. The coefficient of variation of the HDI for states in 2000 was 0.313. This fell sharply to 0.235 in 2008. Furthermore, the IHDR-2011 finds that the absolute improvements in health and education indices for low PCI states such as Chhattisgarh, Jharkhand, MP and Odisha have been better than for all India, with their gaps with the all-India average narrowing over time. In six of the low HDI states – Bihar, Andhra Pradesh, Chhattisgarh, MP, Odisha and Assam – the improvement in HDI (in absolute terms) is considerably more than the national average. In fact, if we look at absolute changes in HDI over the decade (Table 3, p 45), the conclusion that the poorer states are catching up with the national average is strengthened.

### Intrastate Disparities

However, the remarkable characteristic of regional disparities in India is the presence of backward areas even within states that have grown faster and are at relatively high income levels on average. Debroy and Bhandari (2003) list districts that fall in the bottom 25% under various categories such as head count ratio (HCR) poverty, food sufficiency, infant mortality rate (IMR) and literacy rate. On examining this dataset, we find that the most backward districts in terms of these parameters lie not just in the undivided BIMARU (Bihar, Madhya Pradesh, Rajasthan and Uttar Pradesh) states, but also in states that have grown faster and are at a relatively high income level on average. District-level poverty estimates confirm that the poorest districts in India lie not only in undivided BIMARU states and Odisha, but also in rich states such as Maharashtra, Karnataka and Tamil Nadu. The disparity across districts in HCR is stark in the case of Maharashtra. At one end of the spectrum, there are districts with poverty HCR between 40% and 48% such as Wardha, Washim, Akola, Amravati, Bhandara, Buldhana, Dhule, Gondia, Nanded and Nandurbar. At the other extreme are districts such as Mumbai and Pune with HCR of 11.3% and 14.1%, respectively. Similarly in the case of Karnataka, there are districts with extremely high poverty HCRs, such as Bellary, Gulbarga, Koppal and Raichur, while there are also districts with extremely low percentage of poor such as Kodagu and Bangalore. In Tamil Nadu, too, we find a very wide range in district-level HCR – Tiruvannamalai at 60.2% and Thoothukudi at 3.3%. The fact that these three states have lower poverty HCRs than the national average and yet have some of the poorest districts in India is an indicator of the extent of intrastate inequalities.

Intrastate disparities are not just in terms of income, but also non-income indicators such as hunger (defined in National Sample Survey (NSS) terms). India's richest states include some

of our "hungriest" districts. These include East Godavari, Khammam and Mahbubnagar in Andhra Pradesh, Fatehabad and Hissar in Haryana, Gulbarga in Karnataka, Malappuram, Palakkad, Thiruvananthapuram and Thrissur in Kerala and Kolhapur, Ratnagiri, Satara and Sindhudurg in Maharashtra. This is also true of other indicators such as infant mortality and literacy.

### A New Exercise for Identifying Backward Districts and Sub-Districts

It is against this backdrop that the Planning Commission undertook a new exercise to identify the most backward districts and sub-districts in the country as part of the restructuring of the Backward Regions Grant Fund (BRGF) mandated by the Twelfth Five-Year Plan. The Twelfth Plan has recognised that backwardness is a dynamic phenomenon and, therefore, the selection of districts under BRGF must be updated with time. Independent evaluations have also pointed out that district identification for fund allocation under BRGF has not always been related to backwardness, and there is an urgent need to devise robust and transparent criteria for identification of backward districts. It has also been suggested that an index be devised that appropriately captures the multidimensional character of backwardness. Another aspect emphasised by the Ministries of Panchayati Raj, Tribal Affairs and Rural Development, as also by several state governments, is the need to address intra-district inequality to ensure that the truly backward sub-districts of the state receive adequate support

### Methodology

Backwardness is multidimensional and there is no single variable that captures all its dimensions. Many committees in the past have assessed backwardness at the state and sub-state levels. Prominent among these are the Planning Commission Study Group set up for the Fourth Plan, Wanchoo Committee set up by National Development Council in 1968, National Committee on Development of Backward Areas 1978, Inter-Ministry Task Group on Redressing Growing Regional Imbalances in 2005 and the Raghuram Rajan Committee set up by Ministry of Finance in 2013. All these expert committees used a multitude of variables for identifying backwardness at the state and sub-state levels. There has never been a consensus on what variables should be used for this purpose.

In the academic literature also, there has been debate on the use of indices for the measurement of underdevelopment, more so after the publication of HDI. This has been researched for both the US and Latin American countries. Unfortunately, PCI is not available, through reliable sources, at the district and sub-district levels. Most of the indicators used by expert committees for measuring backwardness at the state and regional levels are also not reliably available at the district and sub-district levels. This makes the task of finding reliable backwardness variables at the district and sub-district levels all the more challenging. We used the following criteria to

shortlist variables for the new backwardness index at the district and sub-district levels:

**(1) Data Source Criteria:** This was the first most important filter. Data collected by independent agencies using standardised methodologies is more reliable than data collected by implementing ministries or their agencies. Data collected in a census format is likely to have only measurement errors, whereas data collected purely through samples will have both measurement and sampling errors. Further, even when both conditions are met, data collected by hearsay is going to be less reliable than data collected by direct evidence, for example, any household's reporting of its personal assets to an enumerator is going to be less reliable, than say electrification status which is visible to the naked eye, particularly in an environment where interviewees suspect their answers could cause them a loss.

**(2) Sensitivity Criteria:** This was the second filter. Any variable selected should be able to differentiate between backward and less backwardness entities, whether the ranking is cardinal or ordinal. Variables which cluster too many entities around a particular measure, or which give results perverse to common sense must be dropped.

**(3) Correlation Criteria:** Variables selected should ideally have correlation coefficients between 0.30 and 0.90, that is neither uncorrelated, nor so tightly correlated that they virtually lose their independence as explanatory factors.

To find variables at the district as well as sub-district level, which satisfy all these criteria was not an easy task. At the state level, we have the luxury of choosing from amongst many variables, including per capita income. Unfortunately, at the district and sub-district levels, the options were limited. Fortunately, Census 2011 has been completed and data has been made available. We considered all the variables used in the census questionnaire, and found that following seven variables satisfy both data source and sensitivity criteria:

- (1) Agriculture workers as a proportion of total workers
- (2) Female literacy rate
- (3) Households without access to electricity
- (4) Households without drinking water and sanitary latrine within premises
- (5) Households without access to banking facility
- (6) Percentage sc population
- (7) Percentage st population.

We also tried agricultural labourers as a percentage of total workers, but this was dropped as distribution of labourers, sharecroppers and cultivators greatly varies across the geographical terrain (valley plains, rain-fed and mountainous areas) and these structural differences in the agricultural economy precluded its use as a reliable indicator of backwardness at the district and sub-district levels. Household assets also had to be dropped for the reasons mentioned above. At the district and sub-district levels, the hearsay

based reporting of these variables makes them unreliable. The next step was to apply the correlation criteria, and correlation matrix for these seven variables is reproduced below in Table 4.

**Table 4: Correlation Matrix**

	Agri Workers	Female Literacy Rate	Electricity	Water-Sanitation	Banking	SCPop	STPop
Agri workers	1.000						
Female literacy rate	0.635	1.000					
Electricity	0.522	0.560	1.000				
Water-sanitation	0.735	0.636	0.501	1.000			
Banking	0.423	0.314	0.334	0.424	1.000		
SC pop	0.054	0.044	0.016	0.024	-0.195	1.000	
ST pop	0.258	0.079	0.072	0.244	0.346	-0.614	1.000

The first five variables passed the correlation test and were selected as explanatory variables for backwardness at the district and sub-district levels. The distribution of scheduled caste (sc) and scheduled tribe (st) population was found to be uncorrelated with the five selected variables, but they were negatively correlated with each other, indicating their geographical concentration is significantly different from each other. Thus, the distribution of sc and st population could not be included as structural variables.<sup>3</sup>

It is also important to identify the structural relationships, and what the latent and observed variables are. We took the proportion of workers who derive their livelihood from the agriculture sector as an indicator of the absence of economic diversification, hence a proxy for economic backwardness. We added the total agriculture workers, that is main and marginal cultivators and labourers and then divide them by the total number of workers in that geographical unit. The HDI would have been a good choice for human development but the components of HDI are not reliably available at the district and sub-district levels. However, literacy rates are accurately measured by census right down to the village level. In the literature, female literacy rate has been found to be closely related to education, health and nutrition outcomes. Using this tradition, we use the census female literacy rate (for age 7-plus years) as a proxy for the level of human development at the district and sub-district levels. Quality of infrastructure is another important dimension of backwardness at any regional level. While many variables are available at the state level, there is a real paucity of reliable data sources at the district and sub-district levels. We selected household electrification as the first indicator of quality of infrastructure services at this level. Availability of drinking water and sanitary latrines within premises (clearly crucial for health as well) was taken as the next observed variable for infrastructure services. In the absence of household level identifiers, simple average of the percentage availability of these services at the household level was taken as the indicator variable. Last but not the least, financial infrastructure is important, and availability of banking services at the household level was taken as the third indicator variable for the quality of infrastructure services.

The relationship between the observed and latent variables is summarised in Table 5.

**Table 5: Relationship between Latent and Observed Variable**

Latent Variable	Observed Variable
Latent Variable	Observed Variable
Economic Diversification	Agriculture workers as a % of total workers
Human Development	Female illiteracy rate (7+ years)
Quality of Infrastructure	Households without electricity
	Without drinking water, sanitation facilities
	Without access to banking services

Next we addressed the question of the relative weights to be assigned to each variable. We tried three different formulations:

**Model 1: Equal Weights Formulation:** We provide equal weights to variables at every level. The three components of infrastructure services receive one-third weight each. Similarly, the three components of backwardness, economic, human development and infrastructure receive equal weight each. To make them comparable, all the variables are normalised by computing the classical z scores, that is value of an observation minus the variable mean, divided by its standard deviation.

**Model 2: Principal Component Analysis:** In this formulation, we do not impose any weights. We do a stepwise principal component analysis, that is first at the level of infrastructure services and then at the level of backwardness index, for the three components at each level. The weights so derived are then used to construct the backwardness index using the normalised variables as described above.

**Model 3: Ordinal Rankings:** This is simply a variant of Model 1. We compute the infrastructure index as above, and then rank the districts in the order of economic, human development and infrastructure backwardness. The rank sum produces a backwardness ranking of all the districts in the country.

After implementing the three models, we correlated the backwardness ranking of districts across them. We got the following results:

#### Rank Correlations

- Model 1 vs Model 2: 0.992
- Model 1 vs Model 3: 0.994
- Model 2 vs Model 3: 0.990

This made us cast our vote in favour of Model 1 as more complex models do not offer any advantage as shown by rank correlations above. We chose Model 1 as it is simple and easy to understand. The rest of the work in this paper is based on Model 1.

#### Results of the Exercise

The list of India's 640 districts in descending order of backwardness, based on our index, is given in Annexure A (posted on the EPW website along with this paper). Similarly the list of India's 5,955 sub-districts in descending order of backwardness, based on our index, is given in Annexure B (also posted on the EPW website along with this paper). Our results show

that an emerging characteristic of regional disparities in India is the presence of underdeveloped regions even within higher income states. We find that the most backward regions in India lie not just in the undivided BIMAROU states, but also in states such as Gujarat, Haryana, Maharashtra and Karnataka. Dohad and Dang in Gujarat, Mahbubnagar, Srikakulam and Vizianagaram in Andhra Pradesh, Mewat in Haryana and Yadgir, Raichur and Chamarajnar in Karnataka are all examples of districts in the advanced states that have appeared in the bottom quartile of the most backward districts.

But what is even more remarkable, within relatively developed districts, we also find pockets of intense backwardness in some of their sub-districts. And conversely, some backward districts can have some of the most developed sub-districts. In fact we find many districts, which include the most backward and most developed sub-districts of India. And these districts can themselves be either among the most developed or most backward. "Developed" districts like Thane, Vadodara, Ranchi, Visakhapatnam, Raipur have some of the most backward sub-districts. Conversely, "backward" districts like Koraput, Kandhamal, Mayurbhanj have some of the most developed sub-districts.

#### Evidence of Polarisation at District Level

In fact we have as many as 27 districts which have sub-districts that are both in the top 10% and bottom 10% in the list of sub-districts. Furthermore, we have 92 districts that include sub-districts from both the top 20% and bottom 20% sub-districts. And finally, when we look at the top 30% and bottom 30% of the sub-districts in the country, they coexist in as many as 166 districts of India. We may call these the "polarised" districts of India (Table 6).

#### Pockets of Tribal Concentration

What we also find is that the backward sub-districts of these highly polarised districts are overwhelmingly tribal. In the 27 districts that have sub-districts in the top and bottom 10%,

**Table 6: Extremes of Development (Polarisation) within the Same District**

Districts with Sub-districts in	Number of Such Districts	Illustrative Names of Such Districts	Backward Sub-districts with High Tribal Share (>20%) in These Districts
Category I – Top 10% and Bottom 10%	27	Adilabad, Guntur, Visakhapatnam, Raipur, Vadodara, Ranchi, Thane, Koraput, Mayurbhanj, Sundargarh, Jodhpur	78 out of 102 sub-districts in 27 districts (76%)
Category II – Top 20% and Bottom 20%	92	Anantapur, Karimnagar, Gaya, Patna, Korba, Raigarh, Valsad, Banaskantha, Kathua, Palamu, Gwalior, Nashik, Nayagarh, Udaipur, South 24 Parganas	445 out of 483 sub-districts in 92 districts (92%)
Category III – Top 30% and Bottom 30%	166	Krishna, Kurnool, Murshidabad, Bhagalpur, Nalanda, Bastar, Bilaspur, Kachchh, Surat, Palwal, Anantnag, Bokaro, Kodarma, Bellary, Balaghat, Vidisha, Gadchiroli, Dhule, Anugul, Kendhujhar, Ajmer, Bikaner, Allahabad, Jhansi, Malda, Murshidabad	944 out of 993 sub-districts (95%)

78 out of 102 sub-districts (76%) have a tribal percentage of more than 20%. In the 92 districts with the top 20% and bottom 20% sub-districts, of the total 483 backward sub-districts 445 (92%) have more than 20% tribal population. And finally, the 166 districts with the top and bottom 30% sub-districts, have a total of 993 backward sub-districts of which 944 (95%) have more than 20% tribal population.

This correlation of backwardness with preponderance of tribal concentration also shows up more directly in our data sets. When we begin to analyse the features of the most backward sub-districts of India, we find a remarkable correlation with the proportion of ST population within the sub-district. As shown in Table 7 below, we find the share of ST population in the bottom 100 sub-districts of the country at 72%. At the bottom 250 sub-districts, the tribal percentage figure goes down but it is still more than half the total population (about 51%). With the 500 most backward sub-districts, the share of the ST population is as high as 42%. Overall, when we classify the most backward sub-districts into different classes (at bottom 100, 250, 500, 1,000) we find a very high preponderance of ST population.

We need therefore to look for an explanation of this extraordinary correlation. At the same time we need an explanation for this amazing coexistence of development and underdevelopment in such a large number of districts in the country. As we shall show, a remarkable convergence emerges between these two explanations.

### Indicators of Tribal Deprivation

A variety of indicators of development clearly show that the ST population is perhaps the most disadvantaged segment of India's population. STs are at the bottom of all indicators of living conditions and household amenities and assets as per the Census 2011. Only one-tenth of the ST households have houses with concrete roofs, one-fourth have tap water, less than a quarter have latrine facility within their premises, and only half of them have electricity in their houses. The quality of life in an ST household is dismal.

STs trail behind the rest of the society in human development indicators, with health and education remaining a significant challenge. In the context of education, data from the NSS 66th round reveals that STs have the highest illiteracy rates in both rural and urban areas (47% in rural and 22% in urban) compared to other social groups. Equally worrying are the high dropout rates among ST children. As per the *Statistics of School Education 2010-11*, 70.6% of ST boys and 71.3% of ST girls drop out of school before finishing Class X, as compared to 50.4% of boys and 47.9% of girls from other groups.

On other key health indicators, STs show a dismal record. National Family Health Survey data reveals a very high (nearly 70%) prevalence of anaemia in ST women. On a range of indicators related to access to maternal healthcare, the data finds a

yawning gap between tribal and other women. Only 18% of ST women deliver in medical facilities, much below an all India average of 39%. When we look at the child health indicators, we find that a disproportionately high number of child deaths are concentrated amongst the tribals, especially children under 5. STs make up to 8-9% of the population, but account for about 14% of all under-5 deaths, and 23% of deaths in the 1-4 age group in rural areas (World Bank, Policy Paper 2010). While it is true that we have made progress in child survival over the years, the fact remains that children born in tribal areas are at a much higher risk of dying than those in other places.

### Tribal Demography Reinforcing Disadvantage

So what explains the deprivation faced by India's tribals? We begin to get a clue when we examine the distinctive demography of tribals in India. As shown in Shah et al (1998), tribals in most districts of India (outside the north-east) form a minority of the district population. From the 2011 Census, we estimate that in 74% of the districts, tribal population is below 20% and these districts together account for nearly 40% of total tribal population in the country. Table 8 also reveals that in as many as 554 (86%) of the 640 districts, tribals are in a minority. Tribals living in these districts constitute 76% of the national tribal population. Thus, as shown in Table 8, nearly three-quarters of India's tribals live in districts where they form a minority of the population.

In fact what is even more remarkable is that this spatial distribution pattern of clustering and concentration applies even when the area unit of analysis becomes smaller. Sub-district level patterns, given in Table 9 below, reveal that within districts, tribals are concentrated in a few sub-districts. From Table 9 we can see that nearly 75% sub-districts in India have a tribal proportion of less than 20%. There are only 15% sub-districts in India where tribal population constitutes 50% or more. This explains the essentially enclave character of the demography of tribal communities in India.

### Confinement to Forest and Ecologically Difficult Areas

Shah et al (1998) propose that this very distinctive "enclavement" of the tribes is a result of long drawn-out historical encounters involving the subjugation of the tribes by more dominant communities. Tribes have been driven over centuries, further and

**Table 7: High Adivasi Concentration in Most Backward Sub-districts**

Sub-districts	ST Population (%)
Bottom 100 sub-districts	72
Bottom 250 sub-districts	51
Bottom 500 sub-districts	42
Bottom 1,000 sub-districts	36
Bottom 1,500 sub-districts	38

**Table 8: Frequency Distribution of Districts by Share of Tribals in Total Population**

Category	Tribal (%)	Number of Districts	% of Districts
Nil	0	58	9
Low	1-10	347	54
Important	10-20	70	11
Significant	20-50	79	12
High	50-80	46	7
Dominant	>80	40	6
Total		640	100

Source: Census India 2011.

**Table 9: Incidence of Tribal Population in Sub-Districts**

Percentage of Tribal Population	Number of Sub-districts	% of Sub-districts
Nil	196	4
Up to 4.9	2,918	49
5 to 9.9	660	11
10 to 19.9	624	10
20 to 49.9	659	11
50 to 74.9	375	6
More than 75	523	9
Total	5,955	100

Source: Census of India 2011.

further away from the alluvial planes and fertile river basins in what has been described as “refuge zones” – the hills, forest, arid and semi-arid tracts. Whatever be the exact historical process that led to tribals occupying these regions in India (and this has indeed been a matter of debate and disagreement among scholars), the undeniable fact (as we show below) is that they do inhabit some of the harshest ecological regions of the country today.

We have put together data on three kinds of ecological zones, which we find important from the point of view of geographical location of tribal communities in India. The ecological zones are:

- Forests (where >15% of district area is under forest);
- Hilly areas (1 to 3, 7, 8 and 11 of the 14 physiographic zones classified by the Forest Survey of India’s *State of the Forests Report, 2009*); and
- Drylands (as defined in Shah et al 1998).<sup>4</sup>

For the purpose of this analysis, we consider only those districts where the tribal population is at least as high as the national average. We call these the “tribal districts” of India. In 2011, there were 257 such tribal districts (40% of the total 640 districts of India). Table 10 gives a break-up of this tribal population in different combinations of hilly, forest and dry areas.

**Table 10: Distribution of Tribal Districts and Population by Ecological Zones (2011)**

Ecological Region	Districts	% of Districts
Forests	193	75
Dry	98	38
Hilly	77	30
Hilly and forests	72	28
Dry or hilly or forests	230	90
All-India	257	100

We can see that of the 257 districts with tribal concentration, 237 are either forested, or hilly or dry and these together account for 80% of the total tribal population of the country.

### Regions of Contiguity

We must also recognise that these tribal areas transcend the static administrative borders of districts and states. Indeed, tribal concentration mirrors the ecological continuity of these areas, in terms of their being hilly, forested or dry. Our tribal sub-districts belong to a larger contiguous backward region or tribal belt, that goes beyond the frozen administrative categories of state, district and sub-district. In fact mapping of these predominantly tribal concentrated sub-districts suggests a continuum of pockets of underdevelopment that are connected to one another and to the larger development processes around them.

A brief illustration of this can be provided with reference to the districts of Gwalior, Visakhapatnam and Thane. In Gwalior, the backward sub-district of Bhitwar is adjoining Shivpuri district in the south. This larger area is part of the contiguous Sahariya<sup>5</sup> tribal belt that moves from Baran in Rajasthan in the west, towards the east to Sheopur, Shivpuri, Gwalior and Bhind across Madhya Pradesh. Similarly, in Visakhapatnam we find the backward sub-districts of Peda Bayalu, G Madugula, Chintapalle all concentrated in the north, adjoining the tribal-dominated KBK (Koraput, Balangir and Kalahandi) region of Odisha. In Thane too, we find wide variations in the levels of development between the prosperous

south and the neglected tribal regions in the north. The majority of the tribal population is concentrated towards the north in sub-districts of Palghar, Dahanu, Vikramgad, Talasari, Mokhada and Wada. This area is part of a contiguous tribal stretch covering districts of Dadra and Nagar Haveli, Daman and Diu, and parts of Gujarat and Rajasthan.

### Growth Poles or Polarised Development?

In a large number of polarised districts, where the majority of the population in the district is non-tribal, we do not just find a high concentration of tribals in the backward sub-districts, we also discover evidence of this enclavement around centres of growth and development. In Korba and Raigarh districts of Chhattisgarh, Valsad of Gujarat, Paschmi Singhbhum and Purbi Singhbhum of Jharkhand, Kendujhar, Koraput and Mayurbhanj of Odisha, we find that the most advanced sub-districts are flanked by the most underdeveloped tribal sub-districts. Thus, far from the ideal pattern of development expanding in concentric circles around growth poles, we find a growing divergence of development leading to a high degree of polarisation within different, even adjacent parts of the same district. In fact, in spatial terms, the extent of divide in these districts manifests itself as a core-periphery contrast.

The most important consequence of the minority status and enclavement of tribals in India has been that it has prepared the objective basis for the process of internal colonialism and resource emasculation that tribal areas have often been subject to (Shah et al 1998). It could even be suggested that in many instances, the development of the larger region of which the tribals are a part itself becomes a source of underdevelopment of the tribals. Typically tribal areas are mineral and forest-rich and the extraction of these resources tends to be a one-way street with little benefit flowing to the tribal people. At the same time, the fact that many of India’s remaining large dam sites are found in areas of high tribal concentration, has also led to massive displacement of tribal people from their original habitats. As stated in the *Twelfth Five-Year Plan* in the chapter on Land Issues:

Independent estimates place the number of people displaced following development projects in India over the last sixty years at 60 million, and only a third of these are estimated to have been resettled in a planned manner. This is the highest number of people uprooted for development projects in the world. Most of these people are the asset-less rural poor, marginal farmers, poor fisher-folk and quarry workers. Around 40% of those displaced belonged to Adivasis and 20% to Dalits. Given that 90% of our coal, more than 50% of most minerals and most prospective dam sites are in Adivasi regions, there is likely to be continuing contention over issues of land acquisition in these areas, inhabited by some of our most deprived people (Planning Commission, 2013, Vol I, p 196).

Because the tribals are surrounded by large areas of non-tribals and because they form such a small proportion of the district or state population, they are often unable to influence the mainstream political agenda. The political leadership that arises, for the most part, projects them only symbolically and strategically in political parties. It has a limited voice in effecting power sharing between the state and tribal

areas, which for many is a critical step to improve the lives of tribals in India.<sup>6</sup>

Before we end the presentation of our findings, we need to also draw attention to the fact that while a preponderance of our polarised districts include tribal pockets within them, there are others which do not exhibit this feature. Thus, for example, the districts of Gaya, Katihar and Patna in Bihar; Bilaspur and Durg in Chhattisgarh; Banaskantha and Surendranagar in Gujarat; Hazaribagh and Koderma in Jharkhand; Bharatpur, Jodhpur and Bikaner in Rajasthan; Birbhum, South 24 Parganas in West Bengal and the district of Ujjain in Madhya Pradesh, do not include any significant pocket of tribal concentration within them. The explanation for their being polarised lies somewhere other than the explanation proffered above. Indeed, we need perhaps to speak of a typology of dynamics of development that would adequately explain differing patterns of regional development and underdevelopment in India.

### Need for a New Theorisation

This spatial dimension of uneven development in these polarised districts calls for a re-examination of some of the conventional theories of development planning. Mainstream regional economic planning entails a growth pole strategy designed with the expectation of favourable spin-off impacts for the larger region. Advocates for the strategy argue that all regions do not possess equal capacity to grow, and deliberate focusing of investment on a limited numbers of centres would satisfy a necessary condition for development.<sup>7</sup> Typically, the strategy involves concentration of investment at a limited number of locations, in an attempt to encourage economic activity and thereby improve the standards of living within a broader region. A growth pole is viewed as a “set of expanding industries located in an urban area and inducing further development of economic activity throughout its zone of influence” (Boudeville 1966 as quoted in Parr 1999). It is generally assumed that early development within a region would initially generate increasingly large differentials in income and development, but gradually as the core prospers, inter-regional income inequality after reaching a maximum level, would subsequently decline, in the manner of an inverted U, so-called Kuznets Curve.<sup>8</sup> According to Williamson (1965):

Somewhere during the course of development, some or all of the disequilibrating tendencies diminish, causing a reversal in the pattern of interregional inequality. Instead of divergence in interregional levels of development, convergence becomes the rule, with the backward regions closing the gap between themselves and the already industrialised areas. The expected result is that a statistic describing regional inequality will trace out an inverted ‘U’ over the national growth path.

Our findings directly contradict this sanguine view that dominates mainstream development economics literature. It is clear that while the growth pole could be regarded as a necessary condition for growth of the region, it is by no means sufficient for the purpose. Contrary to this perception of a distributive core, we find that increasingly the deprivation of the tribals happens around the growth pole. What is more, given the abysmal levels of human development of the tribal

people, thanks to the complete absence of requisite health and education facilities in their areas, they are deeply disadvantaged in being able to benefit from the possibilities of growth in these regions. This not only points to the infirmities and inadequacies of the prevailing regional development strategies, but also raises pertinent questions about the nature of development taking place around the so-called “growth poles”. Our data reveals that development coexists with underdevelopment in a large number of districts in India. It may even be speculated that the development and underdevelopment of subregions within the same region could be of one piece. Establishing this is beyond the scope of the present paper but forms an extremely useful line of further enquiry and research.

### Conclusions

As Hirschman and Rothschild presciently warned 40 years ago,

In the early stages of rapid economic development, when inequalities in the distribution of income among different classes, sectors and regions are apt to increase sharply, it can happen that society’s tolerance for such disparities will be substantial. To the extent that such tolerance comes into being, it accommodates, as it were, the increasing inequalities in an almost providential fashion. But this tolerance is like a credit that falls due at a certain date. It is extended in the expectation that eventually the disparities will narrow again. If this does not occur, there is bound to be trouble and, perhaps, disaster (Hirschman and Rothschild, 1973, p 545).

The “initial gratification” caused by the hope-inducing “tunnel effect” that Hirschman and Rothschild drew attention to has long since run its course in tribal India, which is increasingly gripped by a sense of alienation and disenchantment with the national mainstream.<sup>9</sup> There is an urgent need to rethink strategies of development for these regions with a greater focus on sustainable and equitable natural resource management, within a framework of greater devolution of powers and participatory development planning. A focus on the sub-district would be a natural starting point for a new strategy for these regions. It is heartening to see that the budget speech of the union finance minister makes a mention of this intent in the context of the BRGF, which is a step in exactly the right direction. We are also encouraged that the intensive participatory planning exercises and multidisciplinary cluster facilitation teams to support gram panchayats to implement Mahatma Gandhi National Rural Employment Guarantee Act, recently initiated by the Union Ministry of Rural Development in 2,500 most backward sub-districts, is based on our list.

## Economic&PoliticalWEEKLY

available at

### Oxford Bookstore-Mumbai

Apeejay House  
3, Dinshaw Vacha Road  
Mumbai 400 020  
Ph: 66364477



## NOTES

- 1 This section draws upon and extends further the analysis contained in the chapter on *Regional Equality* in the Twelfth Five-Year Plan.
- 2 Of course, it is important to clarify that although we see no unconditional convergence (reducing dispersion of income), there still might be conditional convergence. Conditional convergence can be consistent with divergence in PCs over a certain period of time. It is possible that Indian states are converging to increasingly divergent steady states. At this point, we do not have state-level data on relevant variables to estimate the growth equation to take this analysis forward.
- 3 Although not directly relevant for the purposes of this paper, it should be mentioned here that these variables were included as special component variables in the BRGF exercise. The most backward among these districts were included as a top-up, over and above the districts/sub-districts selected through the use of structural variables. This also satisfies a policy requirement of the planning exercise, called the SC and ST sub-plan.
- 4 Dryland districts are those that are located in Agro-Ecological Sub-Regions 1.1 to 9.2, 10.1, 10.2, 10.3 and 12.3; have Length of Growing Period (LGP) <180 days; and have a GIA/GSA less than 40% to 50%. In addition, we have included all districts which have been identified under DPAP/DDP programmes except those which get excluded on the basis of our irrigation criterion. In the case of districts which have only a few blocks under DPAP, we have included them only if more than half the blocks of the district are under DPAP/DDP. In addition to this, we have also included all districts in the

Bundelkhand region of Uttar Pradesh and Madhya Pradesh.

- 5 One of India's most deprived, Particularly Vulnerable Tribal Groups (PVTGs), earlier called Primitive Tribal Groups (PTGs).
- 6 For more on lack of tribal leadership, see Roy Burman (1989).
- 7 The concept of the growth pole derives directly from the work of Perroux (1950), in whose words, "Growth does not appear everywhere at the same time; it appears at points or poles of growth with varying intensity; it spreads along various changes and with differing overall effects on the whole economy".
- 8 We say "so-called" because, as argued in Shah (2014), the popular attribution of this trend to Kuznets may not be correct.
- 9 We find incredible anticipation of this by Hirschman and Rothschild: "For the tunnel effect to be strong (or even to exist), the group that does not advance must be able to empathise, at least for a while, with the group that does. In other words, the two groups must not be divided by barriers that are or are felt as impassable. . . If, in segmented societies, economic advance becomes identified with one particular language or ethnic group or with members of one particular religion or region, then those who are left out and behind are unlikely to experience the tunnel effect" (pp 553-54).


## REFERENCES

- Ahluwalia, M S (2011): "Regional Balance in Indian Planning", accessed from [http://planningcommission.nic.in/aboutus/history/spe\\_region-al1206.pdf](http://planningcommission.nic.in/aboutus/history/spe_region-al1206.pdf)
- Boude Ville, J R (1966): *Problems of Regional Economic Planning* (Edinburg h: Edinburg University Press).
- Debroy, B and L Bhandari (2003): "District Level Deprivation in the New Millennium", RGICS and Indicus Analytics.
- Das, M B, S Kapoor and D Nikitin (2010): "A Closer Look at Child Mortality among Adivasis in India", World Bank Policy Research Working Paper Series, available at SSRN: <http://ssrn.com/abstract=1565992>
- Hirschman, A and M Rothschild (1973): "The Changing Tolerance for Income Inequality in the Course of Economic Development", *The Quarterly Journal of Economics*, Oxford University Press, Vol 87, No 4, pp 544-66.
- Perroux, F (1950): "Economic Space: Theory and Application", *The Quarterly Journal of Economics*, 64, pp 89-104, Oxford University Press.
- Planning Commission (2013): *Twelfth Five Year Plan*, Government of India, New Delhi.
- Parr, J B (1999): "Growth Pole Strategies in Regional Economic Planning: A Retrospective View", (Part 1, Origins and Advocacy), *Urban Studies*, 36, pp 1195-215
- Roy Burman, B K (1989): *Tribes In Perspective* (New Delhi: Mittal Publications).
- Shah, M, D Banerji, P S Vijayshankar and P Ambasta (1998): *India's Drylands: Tribal Societies and Development Through Environmental Regeneration* (New Delhi: Oxford University Press).
- Shah, M (2014): "Fairy Tale Capitalism", *The Indian Express*, 24 April, see: <http://indianexpress.com/article/opinion/columns/fairy-tale-capitalism/>
- Williamson, J (1965): "Regional Inequality and the Process of National Development: A Description of the Patterns", *Economic Development and Cultural Change*, 13, pp 3-45.

## Decentralisation and Local Governments

Edited by

**T R RAGHUNANDAN**



The idea of devolving power to local governments was part of the larger political debate during the Indian national movement. With strong advocates for it, like Gandhi, it resulted in constitutional changes and policy decisions in the decades following Independence, to make governance more accountable to and accessible for the common man.

The introduction discusses the milestones in the evolution of local governments post-Independence, while providing an overview of the panchayat system, its evolution and its powers under the British, and the stand of various leaders of the Indian national movement on decentralisation.

This volume discusses the constitutional amendments that gave autonomy to institutions of local governance, both rural and urban, along with the various facets of establishing and strengthening these local self-governments.

### Authors:

V M Sirsakar • Nirmal Mukarji • C H Hanumantha Rao • B K Chandrashekar • Norma Alvares • Poornima Vyasulu, Vinod Vyasulu • Niraja Gopal Jayal • Mani Shankar Aiyar • Benjamin Powis • Amitabh Behar, Yamini Aiyar • Pranab Bardhan, Dilip Mookherjee • Amitabh Behar • Ahalya S Bhat, Suman Kolhar, Aarathi Chellappa, H Anand • Raghabendra Chattopadhyay, Esther Duflo • Nirmala Buch • Ramesh Ramanathan • M A Oommen • Indira Rajaraman, Darshy Sinha • Stéphanie Tawa Lama-Rewal • M Govinda Rao, U A Vasanth Rao • Mary E John • Pratap Ranjan Jena, Manish Gupta • Pranab Bardhan, Sandip Mitra, Dilip Mookherjee, Abhirup Sarkar • M A Oommen • J Devika, Binitha V Thampi

Pp xii + 432

ISBN 978-81-250-4883-1

2012

Rs 695

**Orient Blackswan Pvt Ltd**

[www.orientblackswan.com](http://www.orientblackswan.com)

Mumbai • Chennai • New Delhi • Kolkata • Bangalore • Bhubaneswar • Ernakulam • Guwahati • Jaipur • Lucknow • Patna • Chandigarh • Hyderabad

Contact: [info@orientblackswan.com](mailto:info@orientblackswan.com)

**Annexure A: List of Districts in Descending Order of Backwardness Based on the Index**

Backwardness Ranking	District	State	Backwardness Ranking	District	State	Backwardness Ranking	District	State
1	Bijapur	Chhattisgarh	58	Jamtara	Jharkhand	116	Sawai Madhopur	Rajasthan
2	Nabarangapur	Orissa	59	Balrampur	Uttar Pradesh	117	Janjgir - Champa	Chhattisgarh
3	Alirajpur	Madhya Pradesh	60	Singrauli	Madhya Pradesh	118	Bhind	Madhya Pradesh
4	Dakshin Bastar	Chhattisgarh	61	Surguja	Chhattisgarh	119	Nagaur	Rajasthan
	Dantewada	Chhattisgarh	62	Sidhi	Madhya Pradesh	120	Tamenglong	Manipur
5	Malkangiri	Orissa	63	Dindori	Madhya Pradesh	121	Ramban	Jammu & Kashmir
6	Jhabua	Madhya Pradesh	64	Ashoknagar	Madhya Pradesh	122	Sitapur	Uttar Pradesh
7	Narayanpur	Chhattisgarh	65	Samastipur	Bihar	123	Reasi	Jammu & Kashmir
8	Madhepura	Bihar	66	Balangir	Orissa	124	Raichur	Karnataka
9	Araria	Bihar	67	Jashpur	Chhattisgarh	125	East Nimar	Madhya Pradesh
10	Purnia	Bihar	68	Mewat	Haryana	126	Uttar Bastar Kanker	Chhattisgarh
11	Kurung Kumey	Arunachal Pradesh	69	Panna	Madhya Pradesh	127	Datia	Madhya Pradesh
12	Katihar	Bihar	70	Nandurbar	Maharashtra	128	Dhubri	Assam
13	Nuapada	Orissa	71	Guna	Madhya Pradesh	129	Vaishali	Bihar
14	Godda	Jharkhand	72	Kabeerdham	Chhattisgarh	130	Muzaffarpur	Bihar
15	Koraput	Orissa	73	Dhar	Madhya Pradesh	131	Ratlam	Madhya Pradesh
16	Saharsa	Bihar	74	Giridih	Jharkhand	132	Gopalganj	Bihar
17	Kishanganj	Bihar	75	Baudh	Orissa	133	Bundi	Rajasthan
18	Sitamarhi	Bihar	76	Kandhamal	Orissa	134	Deoghar	Jharkhand
19	Kalahandi	Orissa	77	Kaushambi	Uttar Pradesh	135	Umaria	Madhya Pradesh
20	Rayagada	Orissa	78	Jaisalmer	Rajasthan	136	Bara Banki	Uttar Pradesh
21	Supaul	Bihar	79	Palamu	Jharkhand	137	Bargarh	Orissa
22	Pashchim Champaran	Bihar	80	Sheikhpura	Bihar	138	Mandla	Madhya Pradesh
23	Pakur	Jharkhand	81	West Nimar	Madhya Pradesh	139	Mahoba	Uttar Pradesh
24	Shrawasti	Uttar Pradesh	82	Arwal	Bihar	140	Kendujhar	Orissa
25	Pratapgarh	Rajasthan	83	Jhalawar	Rajasthan	141	Mahasamund	Chhattisgarh
26	Banka	Bihar	84	East Kameng	Arunachal Pradesh	142	Kheri	Uttar Pradesh
27	Madhubani	Bihar	85	Lohardaga	Jharkhand	143	Fatehpur	Uttar Pradesh
28	Barwani	Madhya Pradesh	86	Chitrakoot	Uttar Pradesh	144	Chittaurgarh	Rajasthan
29	Purba Champaran	Bihar	87	Chhatarpur	Madhya Pradesh	145	Chamarajanagar	Karnataka
30	Sheopur	Madhya Pradesh	88	Lalitpur	Uttar Pradesh	146	Vizianagaram	Andhra Pradesh
31	Garhwa	Jharkhand	89	Shajapur	Madhya Pradesh	147	Neemuch	Madhya Pradesh
32	Bastar	Chhattisgarh	90	Puruliya	West Bengal	148	The Dangs	Gujarat
33	Mon	Nagaland	91	Siddharthnagar	Uttar Pradesh	149	Upper Subansiri	Arunachal Pradesh
34	Dumka	Jharkhand	92	Anjaw	Arunachal Pradesh	150	Damoh	Madhya Pradesh
35	Sahibganj	Jharkhand	93	Karauli	Rajasthan	151	Hardoi	Uttar Pradesh
36	Latehar	Jharkhand	94	Uttar Dinajpur	West Bengal	152	Udaipur	Rajasthan
37	Bahraich	Uttar Pradesh	95	Mayurbhanj	Orissa	153	Srikakulam	Andhra Pradesh
38	Sheohar	Bihar	96	Mahbubnagar	Andhra Pradesh	154	Rewa	Madhya Pradesh
39	Shivpuri	Madhya Pradesh	97	Kanshiram Nagar	Uttar Pradesh	155	Shahjahanpur	Uttar Pradesh
40	Tikamgarh	Madhya Pradesh	98	Nalanda	Bihar	156	Saran	Bihar
41	Budaun	Uttar Pradesh	99	Lawngtlai	Mizoram	157	Dungarpur	Rajasthan
42	Pashchimi Singhbhum	Jharkhand	100	Subarnapur	Orissa	158	Raigarh	Chhattisgarh
43	Banswara	Rajasthan	101	Banda	Uttar Pradesh	159	Longleng	Nagaland
44	Barmer	Rajasthan	102	Tonk	Rajasthan	160	Baran	Rajasthan
45	Khunti	Jharkhand	103	Gonda	Uttar Pradesh	161	Vidisha	Madhya Pradesh
46	Rajgarh	Madhya Pradesh	104	Kaimur (Bhabua)	Bihar	162	Sirohi	Rajasthan
47	Darbhanga	Bihar	105	Debagarh	Orissa	163	Kokrajhar	Assam
48	Nawada	Bihar	106	Gaya	Bihar	164	Kulgam	Jammu & Kashmir
49	Yadgir	Karnataka	107	Morena	Madhya Pradesh	165	Begusarai	Bihar
50	Khagaria	Bihar	108	Lakhisarai	Bihar	166	Narmada	Gujarat
51	Dohad	Gujarat	109	Jehanabad	Bihar	167	Aurangabad	Bihar
52	Chatra	Jharkhand	110	Changlang	Arunachal Pradesh	168	Tapi	Gujarat
53	Gajapati	Orissa	111	Mahrajganj	Uttar Pradesh	169	Chirang	Assam
54	Simdega	Jharkhand	112	Tirap	Arunachal Pradesh	170	Bhagalpur	Bihar
55	Jamui	Bihar	113	Dhemaji	Assam	171	Sonbhadra	Uttar Pradesh
56	Gumla	Jharkhand	114	Kishtwar	Jammu & Kashmir	172	Shahdol	Madhya Pradesh
57	Jalor	Rajasthan	115	Mandsaur	Madhya Pradesh	173	Dhaulpur	Rajasthan

**Annexure A: List of Districts in Descending Order of Backwardness Based on the Index (Continued)**

Backwardness Ranking	District	State	Backwardness Ranking	District	State	Backwardness Ranking	District	State
174	Bharatpur	Rajasthan	231	Bijapur	Karnataka	288	Tiruvannamalai	Tamil Nadu
175	Dewas	Madhya Pradesh	232	Bid	Maharashtra	289	Bidar	Karnataka
176	Unnao	Uttar Pradesh	233	Chhindwara	Madhya Pradesh	290	Osmanabad	Maharashtra
177	Tuensang	Nagaland	234	Hingoli	Maharashtra	291	Ramanagara	Karnataka
178	Kiphire	Nagaland	235	Pali	Rajasthan	292	Auraiya	Uttar Pradesh
179	Hamirpur	Uttar Pradesh	236	Alwar	Rajasthan	293	Koch Bihar	West Bengal
180	Buxar	Bihar	237	Kanpur Dehat	Uttar Pradesh	294	Faizabad	Uttar Pradesh
181	Karbi Anglong	Assam	238	Viluppuram	Tamil Nadu	295	Ambedkar Nagar	Uttar Pradesh
182	Pilibhit	Uttar Pradesh	239	Koriya	Chhattisgarh	296	Goalpara	Assam
183	Darrang	Assam	240	Warangal	Andhra Pradesh	297	Bareilly	Uttar Pradesh
184	Chandel	Manipur	241	Dharmapuri	Tamil Nadu	298	Azamgarh	Uttar Pradesh
185	Panch Mahals	Gujarat	242	Jalna	Maharashtra	299	Karimnagar	Andhra Pradesh
186	Dausa	Rajasthan	243	Katni	Madhya Pradesh	300	Murshidabad	West Bengal
187	Bhilwara	Rajasthan	244	Korba	Chhattisgarh	301	Peren	Nagaland
188	Burhanpur	Madhya Pradesh	245	West Khasi Hills	Meghalaya	302	Washim	Maharashtra
189	Banas Kantha	Gujarat	246	Sultanpur	Uttar Pradesh	303	Jaintia Hills	Meghalaya
190	Seoni	Madhya Pradesh	247	Rajsamand	Rajasthan	304	Guntur	Andhra Pradesh
191	Maldah	West Bengal	248	Jodhpur	Rajasthan	305	Yavatmal	Maharashtra
192	Kushinagar	Uttar Pradesh	249	Satna	Madhya Pradesh	306	Chitradurga	Karnataka
193	Anuppur	Madhya Pradesh	250	Barpeta	Assam	307	Sagar	Madhya Pradesh
194	Ariyalur	Tamil Nadu	251	Gulbarga	Karnataka	308	Mahamaya Nagar	Uttar Pradesh
195	Kurnool	Andhra Pradesh	252	Ghazipur	Uttar Pradesh	309	Anantnag	Jammu & Kashmir
196	Bilaspur	Chhattisgarh	253	Hazaribagh	Jharkhand	310	YSR	Andhra Pradesh
197	Adilabad	Andhra Pradesh	254	Anantapur	Andhra Pradesh	311	Paschim Medinipur	West Bengal
198	Rampur	Uttar Pradesh	255	Harda	Madhya Pradesh	312	Baleshwar	Orissa
199	Prakasam	Andhra Pradesh	256	Ganjam	Orissa	313	Dhenkanal	Orissa
200	Bankura	West Bengal	257	Perambalur	Tamil Nadu	314	Raipur	Chhattisgarh
201	Sant Kabir Nagar	Uttar Pradesh	258	Pratapgarh	Uttar Pradesh	315	Ribhoi	Meghalaya
202	Balaghat	Madhya Pradesh	259	Jaunpur	Uttar Pradesh	316	Lower Dibang Valley	Arunachal Pradesh
203	Sehore	Madhya Pradesh	260	Mainpuri	Uttar Pradesh	317	Patan	Gujarat
204	Betul	Madhya Pradesh	261	Lohit	Arunachal Pradesh	318	Chandauli	Uttar Pradesh
205	Gadchiroli	Maharashtra	262	Morigaon	Assam	319	Pudukkottai	Tamil Nadu
206	Etah	Uttar Pradesh	263	Ujjain	Madhya Pradesh	320	Deoria	Uttar Pradesh
207	Baksa	Assam	264	Nanded	Maharashtra	321	Ballia	Uttar Pradesh
208	Senapati	Manipur	265	Parbhani	Maharashtra	322	Sonitpur	Assam
209	Raisen	Madhya Pradesh	266	Bandipore	Jammu & Kashmir	323	Surendranagar	Gujarat
210	Nalgonda	Andhra Pradesh	267	Nizamabad	Andhra Pradesh	324	Tumkur	Karnataka
211	East Garo Hills	Meghalaya	268	Jalaun	Uttar Pradesh	325	Munger	Bihar
212	Udalguri	Assam	269	Mirzapur	Uttar Pradesh	326	Uttarkashi	Uttarakhand
213	Narsimhapur	Madhya Pradesh	270	Ukhrul	Manipur	327	Lakhimpur	Assam
214	Khammam	Andhra Pradesh	271	Rohtas	Bihar	328	Buldana	Maharashtra
215	South Garo Hills	Meghalaya	272	Jyotiba Phule Nagar	Uttar Pradesh	329	Badgam	Jammu & Kashmir
216	West Garo Hills	Meghalaya	273	Bikaner	Rajasthan	330	Mansa	Punjab
217	Bhojpur	Bihar	274	Dhamtari	Chhattisgarh	331	Jhunjhunun	Rajasthan
218	Rae Bareli	Uttar Pradesh	275	Upper Siang	Arunachal Pradesh	332	Hanumangarh	Rajasthan
219	Birbhum	West Bengal	276	Punch	Jammu & Kashmir	333	Bulandshahr	Uttar Pradesh
220	Basti	Uttar Pradesh	277	Dhule	Maharashtra	334	Phek	Nagaland
221	Koppal	Karnataka	278	Thoubal	Manipur	335	West Siang	Arunachal Pradesh
222	Saraikele-Kharsawan	Jharkhand	279	Bellary	Karnataka	336	Kupwara	Jammu & Kashmir
223	Churu	Rajasthan	280	Nayagarh	Orissa	337	Etawah	Uttar Pradesh
224	Kodarma	Jharkhand	281	Chikkballapura	Karnataka	338	Sri Potti Sriramulu Nellore	Andhra Pradesh
225	Siwan	Bihar	282	Rajouri	Jammu & Kashmir	339	Sant Ravidas Nagar (Bhadohi)	Uttar Pradesh
226	Kannauj	Uttar Pradesh	283	Moradabad	Uttar Pradesh	340	Sikar	Rajasthan
227	Medak	Andhra Pradesh	284	Rajnandgaon	Chhattisgarh	341	Krishnagiri	Tamil Nadu
228	Shupiyan	Jammu & Kashmir	285	Doda	Jammu & Kashmir	342	Bhadrak	Orissa
229	Dakshin Dinajpur	West Bengal	286	Mandya	Karnataka			
230	Farrukhabad	Uttar Pradesh	287	Bagalkot	Karnataka			

(Continued)

**Annexure A: List of Districts in Descending Order of Backwardness Based on the Index (Continued)**

Backwardness Ranking	District	State	Backwardness Ranking	District	State	Backwardness Ranking	District	State
343	Aligarh	Uttar Pradesh	400	Bijnor	Uttar Pradesh	456	Jagatsinghapur	Orissa
344	Anugul	Orissa	401	Kamrup	Assam	457	Kathua	Jammu & Kashmir
345	Udhampur	Jammu & Kashmir	402	Kendrapara	Orissa	458	Akola	Maharashtra
346	Mamit	Mizoram	403	Mau	Uttar Pradesh	459	Thanjavur	Tamil Nadu
347	Hoshangabad	Madhya Pradesh	404	Cuddalore	Tamil Nadu	460	Bathinda	Punjab
348	Sundargarh	Orissa	405	Patna	Bihar	461	Pithoragarh	Uttarakhand
349	Palwal	Haryana	406	Champawat	Uttarakhand	462	Amravati	Maharashtra
350	Jalgaon	Maharashtra	407	Baghpat	Uttar Pradesh	463	Jamnagar	Gujarat
351	Jind	Haryana	408	Hisar	Haryana	464	Kachchh	Gujarat
352	Jajapur	Orissa	409	Firozpur	Punjab	465	Bangalore Rural	Karnataka
353	Nagaon	Assam	410	East Siang	Arunachal Pradesh	466	Lunglei	Mizoram
354	Jhansi	Uttar Pradesh	411	Ajmer	Rajasthan	467	Lower Subansiri	Arunachal Pradesh
355	Gadag	Karnataka	412	Mahendragarh	Haryana	468	Faridkot	Punjab
356	Belgaum	Karnataka	413	Jalpaiguri	West Bengal	469	Cachar	Assam
357	East Godavari	Andhra Pradesh	414	Zunheboto	Nagaland	470	Barnala	Punjab
358	Chittoor	Andhra Pradesh	415	Ranchi	Jharkhand	471	Porbandar	Gujarat
359	Sambalpur	Orissa	416	Wokha	Nagaland	472	Anand	Gujarat
360	Sabar Kantha	Gujarat	417	Bhandara	Maharashtra	473	Sangrur	Punjab
361	Latur	Maharashtra	418	Bokaro	Jharkhand	474	Udham Singh Nagar	Uttarakhand
362	Firozabad	Uttar Pradesh	419	Karimganj	Assam	475	Purbi Singhbhum	Jharkhand
363	Fatehabad	Haryana	420	Namakkal	Tamil Nadu	476	Sangli	Maharashtra
364	Bishnupur	Manipur	421	Puri	Orissa	477	Garhwal	Uttarakhand
365	Dindigul	Tamil Nadu	422	South Twenty Four		478	Gwalior	Madhya Pradesh
366	Haveri	Karnataka		Parganas	West Bengal	479	Moga	Punjab
367	Dima Hasao	Assam	423	Chandrapur	Maharashtra	480	Kinnaur	Himachal Pradesh
368	Tehri Garhwal	Uttarakhand	424	Ganganagar	Rajasthan	481	Chikmagalur	Karnataka
369	Visakhapatnam	Andhra Pradesh	425	Erode	Tamil Nadu	482	Dibrugarh	Assam
370	Gorakhpur	Uttar Pradesh	426	Tawang	Arunachal Pradesh	483	Shimoga	Karnataka
371	Allahabad	Uttar Pradesh	427	Ramgarh	Jharkhand	484	Wardha	Maharashtra
372	Mathura	Uttar Pradesh	428	Churachandpur	Manipur	485	Cuttack	Orissa
373	Bageshwar	Uttarakhand	429	Hailakandi	Assam	486	Vellore	Tamil Nadu
374	Theni	Tamil Nadu	430	Ramanathapuram	Tamil Nadu	487	Jaipur	Rajasthan
375	Durg	Chhattisgarh	431	Tarn Taran	Punjab	488	Mandi	Himachal Pradesh
376	Chamba	Himachal Pradesh	432	Junagadh	Gujarat	489	Bharuch	Gujarat
377	West Godavari	Andhra Pradesh	433	Kullu	Himachal Pradesh	490	Sivasagar	Assam
378	Bongaigaon	Assam	434	Saharanpur	Uttar Pradesh	491	Satara	Maharashtra
379	Muktsar	Punjab	435	Sivaganga	Tamil Nadu	492	Vadodara	Gujarat
380	Ganderbal	Jammu & Kashmir	436	Aurangabad	Maharashtra	493	Dhalai	Tripura
381	Muzaffarnagar	Uttar Pradesh	437	Mysore	Karnataka	494	Kota	Rajasthan
382	Kolar	Karnataka	438	West Kameng	Arunachal Pradesh	495	Karnal	Haryana
383	Bhiwani	Haryana	439	Agra	Uttar Pradesh	496	Virudhunagar	Tamil Nadu
384	Davanagere	Karnataka	440	West District	Sikkim	497	North District	Sikkim
385	Kaithal	Haryana	441	Nadia	West Bengal	498	Champhai	Mizoram
386	Dibang Valley	Arunachal Pradesh	442	Baramula	Jammu & Kashmir	499	Kargil	Jammu & Kashmir
387	Ahmadnagar	Maharashtra	443	Nagapattinam	Tamil Nadu	500	Navsari	Gujarat
388	Rudraprayag	Uttarakhand	444	Nashik	Maharashtra	501	Valsad	Gujarat
389	Solapur	Maharashtra	445	Gondiya	Maharashtra	502	Dadra & Nagar Haveli	Dadra & Nagar Haveli
390	Kheda	Gujarat	446	Krishna	Andhra Pradesh	503	Nalbari	Assam
391	Salem	Tamil Nadu	447	Jharsuguda	Orissa	504	Dhanbad	Jharkhand
392	Amreli	Gujarat	448	Bhavnagar	Gujarat	505	Mahesana	Gujarat
393	Karur	Tamil Nadu	449	Purba Medinipur	West Bengal	506	Jorhat	Assam
394	Sirsa	Haryana	450	Lahul & Spiti	Himachal Pradesh	507	South District	Sikkim
395	Hassan	Karnataka	451	Chamoli	Uttarakhand	508	Sindhudurg	Maharashtra
396	Golaghat	Assam	452	Sirmaur	Himachal Pradesh	509	Jhajjar	Haryana
397	Thiruvavur	Tamil Nadu	453	Tinsukia	Assam	510	Sonipat	Haryana
398	Pulwama	Jammu & Kashmir	454	Ratnagiri	Maharashtra	511	Varanasi	Uttar Pradesh
399	Almora	Uttarakhand	455	Bardhaman	West Bengal			

(Continued)

**Annexure A: List of Districts in Descending Order of Backwardness Based on the Index (Continued)**

Backwardness Ranking	District	State	Backwardness Ranking	District	State	Backwardness Ranking	District	State
512	Tiruchirappalli	Tamil Nadu	557	Gurdaspur	Punjab	599	Sahibzada	
513	Shimla	Himachal Pradesh	558	Una	Himachal Pradesh		Ajit Singh Nagar	Punjab
514	Jabalpur	Madhya Pradesh	559	Yanam	Puducherry	600	Dehradun	Uttarakhand
515	Tiruppur	Tamil Nadu	560	Thiruvallur	Tamil Nadu	601	Udupi	Karnataka
516	Dharwad	Karnataka	561	Haora	West Bengal	602	North & Middle Andaman	Andaman & Nicobar Islands
517	Kurukshetra	Haryana	562	Bhopal	Madhya Pradesh	603	Diu	Daman & Diu
518	Saiha	Mizoram	563	Wayanad	Kerala	604	Hyderabad	Andhra Pradesh
519	Kolhapur	Maharashtra	564	North Twenty Four Parganas	West Bengal	605	North East	Nct of Delhi
520	Meerut	Uttar Pradesh	565	Kapurthala	Punjab	606	South Goa	Goa
521	South Tripura	Tripura	566	Shahid Bhagat Singh Nagar	Punjab	607	Daman	Daman & Diu
522	Hugli	West Bengal	567	Samba	Jammu & Kashmir	608	North West	Nct of Delhi
523	Bilaspur	Himachal Pradesh	568	Gautam Buddha Nagar	Uttar Pradesh	609	Kanniyakumari	Tamil Nadu
524	Hardwar	Uttarakhand	569	East District	Sikkim	610	Aizawl	Mizoram
525	Kolasib	Mizoram	570	Ambala	Haryana	611	Kasaragod	Kerala
526	Mokokchung	Nagaland	571	Kancheepuram	Tamil Nadu	612	Bangalore	Karnataka
527	Leh (Ladakh)	Jammu & Kashmir	572	Fatehgarh Sahib	Punjab	613	Malappuram	Kerala
528	Imphal East	Manipur	573	Serchhip	Mizoram	614	Kamrup Metropolitan	Assam
529	Panipat	Haryana	574	Idukki	Kerala	615	South Andaman	Andaman & Nicobar Islands
530	Tirunelveli	Tamil Nadu	575	West Tripura	Tripura	616	North Goa	Goa
531	Madurai	Tamil Nadu	576	Coimbatore	Tamil Nadu	617	South	Nct of Delhi
532	Rewari	Haryana	577	Papum Pare	Arunachal Pradesh	618	North	Nct of Delhi
533	Gandhinagar	Gujarat	578	Rupnagar	Punjab	619	Kollam	Kerala
534	Rohtak	Haryana	579	Nagpur	Maharashtra	620	Chandigarh	Chandigarh
535	Kohima	Nagaland	580	Pune	Maharashtra	621	Thiruvananthapuram	Kerala
536	Darjiling	West Bengal	581	Hoshiarpur	Punjab	622	Dakshina Kannada	Karnataka
537	Raigarh	Maharashtra	582	Dimapur	Nagaland	623	Pathanamthitta	Kerala
538	Thoothukkudi	Tamil Nadu	583	Kodagu	Karnataka	624	West	Nct Of Delhi
539	Rajkot	Gujarat	584	Karaikal	Puducherry	625	Central	Nct Of Delhi
540	Solan	Himachal Pradesh	585	Surat	Gujarat	626	South West	Nct Of Delhi
541	Yamunanagar	Haryana	586	Srinagar	Jammu & Kashmir	627	Chennai	Tamil Nadu
542	The Nilgiris	Tamil Nadu	587	Jammu	Jammu & Kashmir	628	Alappuzha	Kerala
543	Nainital	Uttarakhand	588	Panchkula	Haryana	629	Kolkata	West Bengal
544	Kanpur Nagar	Uttar Pradesh	589	Puducherry	Puducherry	630	Mumbai Suburban	Maharashtra
545	Rangareddy	Andhra Pradesh	590	Ludhiana	Punjab	631	New Delhi	Nct of Delhi
546	Khordha	Orissa	591	Faridabad	Haryana	632	Kozhikode	Kerala
547	Hamirpur	Himachal Pradesh	592	Palakkad	Kerala	633	Kottayam	Kerala
548	North Tripura	Tripura	593	Ghaziabad	Uttar Pradesh	634	Mumbai	Maharashtra
549	Imphal West	Manipur	594	Thane	Maharashtra	635	East	Nct Of Delhi
550	Patiala	Punjab	595	Jalandhar	Punjab	636	Thrissur	Kerala
551	East Khasi Hills	Meghalaya	596	Gurgaon	Haryana	637	Kannur	Kerala
552	Kangra	Himachal Pradesh	597	Ahmedabad	Gujarat	638	Ernakulam	Kerala
553	Indore	Madhya Pradesh	598	Nicobars	Andaman & Nicobar Islands	639	Lakshadweep	Lakshadweep
554	Lucknow	Uttar Pradesh				640	Mahe	Puducherry
555	Uttara Kannada	Karnataka						
556	Amritsar	Punjab						

**Annexure B: List of Sub-districts in Descending Order of Backwardness based on the Index**

Backwardness Ranking	Sub-District	District	State	Backwardness Ranking	Sub-District	District	State
1	Bastanar	Bastar	Chhattisgarh	59	Baisa	Purnia	Bihar
2	Jodamba	Malkangiri	Odisha	60	Bhairabsingipur	Koraput	Odisha
3	Paparmetla	Malkangiri	Odisha	61	Tarak-Lengdi	Kurung Kumey	Arunachal Pradesh
4	Katekalyan	Dakshin Bastar	Chhattisgarh	62	Shangnyu	Mon	Nagaland
		Dantewada		63	Salkhua	Saharsa	Bihar
5	Longding Koling (Pipsorang)	Kurung Kumey	Arunachal Pradesh	64	Kunda	Chatra	Jharkhand
6	Usur	Bijapur	Chhattisgarh	65	Lohandiguda	Bastar	Chhattisgarh
7	Damin	Kurung Kumey	Arunachal Pradesh	66	Renuk	Changlang	Arunachal Pradesh
8	Kotiya	Koraput	Odisha	67	Nayakote	Kendujhar	Odisha
9	Gudri	Pashchimi Singhbhum	Jharkhand	68	Narayanpatana	Koraput	Odisha
10	Jharigan	Nabarangapur	Odisha	69	Varla	Barwani	Madhya Pradesh
11	Bhairamgarh	Bijapur	Chhattisgarh	70	Tonto	Pashchimi Singhbhum	Jharkhand
12	Chhindigarh	Dakshin Bastar	Chhattisgarh	71	Baisi	Purnia	Bihar
		Dantewada		72	Lasadiya	Udaipur	Rajasthan
13	Doraguda	Rayagada	Odisha	73	Siyum	Upper Subansiri	Arunachal Pradesh
14	Orchha	Narayanpur	Chhattisgarh	74	Amour	Purnia	Bihar
15	Pipu-Dipu	East Kameng	Arunachal Pradesh	75	Kundura	Koraput	Odisha
16	Kosagumuda	Nabarangapur	Odisha	76	Ramagiri	Ganjam	Odisha
17	Gyawe Purang	East Kameng	Arunachal Pradesh	77	Madhubani	Pashchim Champaran	Bihar
18	Phomching	Mon	Nagaland	78	Manjhari	Pashchimi Singhbhum	Jharkhand
19	Konta	Dakshin Bastar	Chhattisgarh	79	Amrapara	Pakur	Jharkhand
		Dantewada		80	Biswanathpur	Kalahandi	Odisha
20	Padua	Koraput	Odisha	81	Borio	Sahibganj	Jharkhand
21	Bandhugaon	Koraput	Odisha	82	Boarijor	Godda	Jharkhand
22	Darbha	Bastar	Chhattisgarh	83	Chintapalle	Visakhapatnam	Andhra Pradesh
23	Kotra	Udaipur	Rajasthan	84	Motu	Malkangiri	Odisha
24	Chandrapur	Rayagada	Odisha	85	Pati	Barwani	Madhya Pradesh
25	Kalyanasingpur	Rayagada	Odisha	86	Y. Ramavaram	East Godavari	Andhra Pradesh
26	Seskhal	Rayagada	Odisha	87	Barsoi	Katihar	Bihar
27	Parsi-Parlo	Kurung Kumey	Arunachal Pradesh	88	Kanjipani	Kendujhar	Odisha
28	Pumao	Tirap	Arunachal Pradesh	89	Monigong	West Siang	Arunachal Pradesh
29	Nandapur	Koraput	Odisha	90	Tikiri	Rayagada	Odisha
30	Kodinga	Nabarangapur	Odisha	91	Mathili	Malkangiri	Odisha
31	Mudulipada	Malkangiri	Odisha	92	Lakshimpur	Koraput	Odisha
32	Dabugan	Nabarangapur	Odisha	93	Bardiha	Garhwa	Jharkhand
33	Kusheshwar Asthan Purbi	Darbhangha	Bihar	94	Goikera	Pashchimi Singhbhum	Jharkhand
34	Goiliang	Anjaw	Arunachal Pradesh	95	Sharata	Mayurbhanj	Odisha
35	Lada	East Kameng	Arunachal Pradesh	96	Kumardungi	Pashchimi Singhbhum	Jharkhand
36	Mopong	Mon	Nagaland	97	Dighalbank	Kishanganj	Bihar
37	Palling	Upper Siang	Arunachal Pradesh	98	Adhaura	Kaimur (Bhabua)	Bihar
38	Dasamantapur	Koraput	Odisha	99	Paparahandi	Nabarangapur	Odisha
39	Chandahandi	Nabarangapur	Odisha	100	Srinagar	Purnia	Bihar
40	Andirakanch	Rayagada	Odisha	101	Turekela	Balangir	Odisha
41	Monyakshu	Mon	Nagaland	102	Similiguda	Koraput	Odisha
42	Boipariguda	Koraput	Odisha	103	Chaglagam	Anjaw	Arunachal Pradesh
43	Chitrakonda	Malkangiri	Odisha	104	Bhagwanpura	West Nimar	Madhya Pradesh
44	Pottangi	Koraput	Odisha	105	Marauna	Supaul	Bihar
45	Sarli	Kurung Kumey	Arunachal Pradesh	106	Gora Bauram	Darbhangha	Bihar
46	Sawa	East Kameng	Arunachal Pradesh	107	Kiratpur	Darbhangha	Bihar
47	Podia	Malkangiri	Odisha	108	Bameng	East Kameng	Arunachal Pradesh
48	Bajna	Ratlam	Madhya Pradesh	109	Raighar	Nabarangapur	Odisha
49	Peda Bayalu	Visakhapatnam	Andhra Pradesh	110	Chawngte	Lawngtlai	Mizoram
50	Litipara	Pakur	Jharkhand	111	Alauli	Khagaria	Bihar
51	Thuamul Rampur	Kalahandi	Odisha	112	Mahishi	Saharsa	Bihar
52	Kashipur	Rayagada	Odisha	113	Balrampur	Katihar	Bihar
53	Tali	Kurung Kumey	Arunachal Pradesh	114	Munchingi Puttu	Visakhapatnam	Andhra Pradesh
54	Metengliang	Anjaw	Arunachal Pradesh	115	Alirajpur	Alirajpur	Madhya Pradesh
55	G.Madugula	Visakhapatnam	Andhra Pradesh	116	Manchal	Anjaw	Arunachal Pradesh
56	Puttasing	Rayagada	Odisha	117	Hat Gamharia	Pashchimi Singhbhum	Jharkhand
57	Barhait	Sahibganj	Jharkhand	118	Dumbriguda	Visakhapatnam	Andhra Pradesh
58	Sundarpahari	Godda	Jharkhand	119	Laukahi	Madhubani	Bihar
				120	Jhiranya	West Nimar	Madhya Pradesh
				121	Bhitaha	Pashchim Champaran	Bihar

(Continued)

**Annexure B: List of Sub-districts in Descending Order of Backwardness based on the Index (Continued)**

Backwardness Ranking	Sub-District	District	State	Backwardness Ranking	Sub-District	District	State
122	Ambadala	Rayagada	Odisha	184	Kotagarh	Kandhamal	Odisha
123	Terhagachh	Kishanganj	Bihar	185	Banma Itahri	Saharsa	Bihar
124	Dhurki	Garhwa	Jharkhand	186	Jalalgarh	Purnia	Bihar
125	Ghailarh	Madhepura	Bihar	187	Hukumpeta	Visakhapatnam	Andhra Pradesh
126	Belaghar	Kandhamal	Odisha	188	Ananthagiri	Visakhapatnam	Andhra Pradesh
127	Bithan	Samastipur	Bihar	189	Tikhak Rima Putok	Changlang	Arunachal Pradesh
128	Herhanj	Latehar	Jharkhand	190	Beldaur	Khagaria	Bihar
129	Alamnagar	Madhepura	Bihar	191	Laju	Tirap	Arunachal Pradesh
130	Kosigi	Kurnool	Andhra Pradesh	192	Maheshpur	Pakur	Jharkhand
131	Boden	Nuapada	Odisha	193	Parihar	Sitamarhi	Bihar
132	Kusheshwar Asthan	Darbhangha	Bihar	194	Nokhu	Tuensang	Nagaland
133	Khenewa	East Kameng	Arunachal Pradesh	195	Sagma	Garhwa	Jharkhand
134	Ismailpur	Bhagalpur	Bihar	196	Jayapatna	Kalahandi	Odisha
135	Chohtan	Barmer	Rajasthan	197	Pratappur	Chatra	Jharkhand
136	Azamnagar	Katihar	Bihar	198	Kegaon	Kalahandi	Odisha
137	Dagarua	Purnia	Bihar	199	Bishamakatak	Rayagada	Odisha
138	Rawti	Ratlam	Madhya Pradesh	200	Boriguma	Koraput	Odisha
139	Sindhkelela	Balangir	Odisha	201	Anandpur	Pashchimi Singhbhum	Jharkhand
140	Peepalkhoont	Pratapgarh	Rajasthan	202	Poreyahat	Godda	Jharkhand
141	Lanjigarh	Kalahandi	Odisha	203	Kawakol	Nawada	Bihar
142	Katoria	Banka	Bihar	204	Tentulikhunti	Nabarangapur	Odisha
143	Erki(Tamar li)	Khunti	Jharkhand	205	Thandla	Jhabua	Madhya Pradesh
144	Tobu	Mon	Nagaland	206	Tetaria	Purba Champaran	Bihar
145	Palasi	Araria	Bihar	207	Kishanpur	Supaul	Bihar
146	Bhargama	Araria	Bihar	208	Mainatanr	Pashchim Champaran	Bihar
147	Ramkanda	Garhwa	Jharkhand	209	Chakai	Jamui	Bihar
148	Ranapur	Jhabua	Madhya Pradesh	210	Jogapatti	Pashchim Champaran	Bihar
149	Majhgaon	Pashchimi Singhbhum	Jharkhand	211	Dandai	Garhwa	Jharkhand
150	Manatu	Palamu	Jharkhand	212	Umarkote	Nabarangapur	Odisha
151	Lawalaung	Chatra	Jharkhand	213	Bankatwa	Purba Champaran	Bihar
152	Singa	Upper Siang	Arunachal Pradesh	214	Pipra	Supaul	Bihar
153	Mainpat	Surguja	Chhattisgarh	215	Kathikund	Dumka	Jharkhand
154	Rupauli	Purnia	Bihar	216	Gamharia	Madhepura	Bihar
155	Pathna	Sahibganj	Jharkhand	217	Khimiyong	Changlang	Arunachal Pradesh
156	Kunde	Nabarangapur	Odisha	218	Bariyatu	Latehar	Jharkhand
157	Pedda Kadubur	Kurnool	Andhra Pradesh	219	Kishanganj	Madhepura	Bihar
158	Gudem Kotha Veedhi	Visakhapatnam	Andhra Pradesh	220	Gandhwani	Dhar	Madhya Pradesh
159	Phassang	Kurung Kumey	Arunachal Pradesh	221	Alinagar	Darbhangha	Bihar
160	S' Bungtlang	Lawngtlai	Mizoram	222	Taljhari	Sahibganj	Jharkhand
161	Sukma	Dakshin Bastar	Chhattisgarh	223	Karahal	Sheopur	Madhya Pradesh
		Dantewada		224	Nauhatta	Saharsa	Bihar
162	Meghnagar	Jhabua	Madhya Pradesh	225	Shankarpur	Madhepura	Bihar
163	Ramgarh	Dumka	Jharkhand	226	Narayanpur	Jamtara	Jharkhand
164	Jobat	Alirajpur	Madhya Pradesh	227	Bandgaon	Pashchimi Singhbhum	Jharkhand
165	Falka	Katihar	Bihar	228	Gwalpara	Madhepura	Bihar
166	Dhanpur	Dohad	Gujarat	229	Hiranpur	Pakur	Jharkhand
167	Sikti	Araria	Bihar	230	Tisri	Giridih	Jharkhand
168	Piprasi	Pashchim Champaran	Bihar	231	Kumarkhand	Madhepura	Bihar
169	Akrani	Nandurbar	Maharashtra	232	Sikta	Pashchim Champaran	Bihar
170	Puraini	Madhepura	Bihar	233	Maldakal	Mahbubnagar	Andhra Pradesh
171	Raniganj	Araria	Bihar	234	Sinapali	Nuapada	Odisha
172	Kakiriguma	Koraput	Odisha	235	Kadwa	Katihar	Bihar
173	Jokihat	Araria	Bihar	236	Adapur	Purba Champaran	Bihar
174	Pizirang(Veo)	East Kameng	Arunachal Pradesh	237	Komna	Nuapada	Odisha
175	Kushalgarh	Banswara	Rajasthan	238	Chambang	Kurung Kumey	Arunachal Pradesh
176	Chausa	Madhepura	Bihar	239	Golamunda	Kalahandi	Odisha
177	Ghattu	Mahbubnagar	Andhra Pradesh	240	Thakurganj	Kishanganj	Bihar
178	Kokasara	Kalahandi	Odisha	241	Parsauni	Sitamarhi	Bihar
179	Kowthalam	Kurnool	Andhra Pradesh	242	Kotpad	Koraput	Odisha
180	Bhawanipur	Purnia	Bihar	243	Pirtanr	Giridih	Jharkhand
181	Angjangyang	Mon	Nagaland	244	Laukaha	Madhubani	Bihar
182	Chanan	Banka	Bihar	245	Ladania	Madhubani	Bihar
183	Machh Kund	Koraput	Odisha	246	Korha	Katihar	Bihar

(Continued)

**Annexure B: List of Sub-districts in Descending Order of Backwardness based on the Index (Continued)**

Backwardness Ranking	Sub-District	District	State	Backwardness Ranking	Sub-District	District	State
247	Goalpokhar - I	Uttar Dinajpur	West Bengal	309	Bhavra	Alirajpur	Madhya Pradesh
248	Jhadol	Udaipur	Rajasthan	310	Raghopur	Vaishali	Bihar
249	Amdabad	Katihar	Bihar	311	Ranka	Garhwa	Jharkhand
250	Bhandaria	Garhwa	Jharkhand	312	Dharur	Mahbubnagar	Andhra Pradesh
251	Bollapalle	Guntur	Andhra Pradesh	313	Barnagar (Pt)	Chirang	Assam
252	Pothia	Kishanganj	Bihar	314	Goalpokhar - II	Uttar Dinajpur	West Bengal
253	Makdi	Bastar	Chhattisgarh	315	Orkel	Malkangiri	Odisha
254	Pranpur	Katihar	Bihar	316	Gangte	Kurung Kumey	Arunachal Pradesh
255	Sailana	Ratlam	Madhya Pradesh	317	Jamda	Mayurbhanj	Odisha
256	Manbazar - II	Puruliya	West Bengal	318	Bijapur	Bijapur	Chhattisgarh
257	Koraput	Koraput	Odisha	319	Malkangiri	Malkangiri	Odisha
258	Singhia	Samastipur	Bihar	320	Mopom ( Adipasi )	Upper Siang	Arunachal Pradesh
259	Bashant Rai*	Godda	Jharkhand	321	Khuntpani	Pashchimi Singhbhum	Jharkhand
260	Bastar	Bastar	Chhattisgarh	322	Madhepur	Madhubani	Bihar
261	Manika	Latehar	Jharkhand	323	Bakavand	Bastar	Chhattisgarh
262	Khongsa	Kiphire	Nagaland	324	Tinali ( Paglam )	Lower Dibang Valley	Arunachal Pradesh
263	Niwali	Barwani	Madhya Pradesh	325	Krityanand Nagar	Purnia	Bihar
264	Barari	Katihar	Bihar	326	Tan Kuppa	Gaya	Bihar
265	Sidhaw	Pashchim Champaran	Bihar	327	Oudgi	Surguja	Chhattisgarh
266	Saur Bazar	Saharsa	Bihar	328	Pakke-Kessang	East Kameng	Arunachal Pradesh
267	Mahuldiha	Mayurbhanj	Odisha	329	Hasanganj	Katihar	Bihar
268	Mandro	Sahibganj	Jharkhand	330	Samri(Kusmi)	Surguja	Chhattisgarh
269	Kursakatta	Araria	Bihar	331	Tokapal	Bastar	Chhattisgarh
270	Kavant	Vadodara	Gujarat	332	Chanan*	Lakhisarai	Bihar
271	Chayangtajo	East Kameng	Arunachal Pradesh	333	Deobhog	Raipur	Chhattisgarh
272	Belpara	Balangir	Odisha	334	Ghat Kusumbha	Sheikhpura	Bihar
273	Jhabua	Jhabua	Madhya Pradesh	335	Banmankhi	Purnia	Bihar
274	Ramagiri	Gajapati	Odisha	336	Narkatia	Purba Champaran	Bihar
275	Bokhara	Sitamarhi	Bihar	337	Bamori	Guna	Madhya Pradesh
276	Diyun	Changlang	Arunachal Pradesh	338	Saraigarh Bhaptiyahi	Supaul	Bihar
277	Yatdam	Changlang	Arunachal Pradesh	339	Barhara	Purnia	Bihar
278	Kuchai	Saraikela-Kharsawan	Jharkhand	340	Gaunaha	Pashchim Champaran	Bihar
279	Mahulapada	Sundargarh	Odisha	341	Shikaripara	Dumka	Jharkhand
280	Kalimela	Malkangiri	Odisha	342	Ghoswari	Patna	Bihar
281	Mansahi	Katihar	Bihar	343	Junagarh	Kalahandi	Odisha
282	Mangko	Tuensang	Nagaland	344	Kasba	Purnia	Bihar
283	M.V. 79	Malkangiri	Odisha	345	Danda	Garhwa	Jharkhand
284	Chitrangi	Singrauli	Madhya Pradesh	346	Nautan	Pashchim Champaran	Bihar
285	Gopikandar	Dumka	Jharkhand	347	Arnod	Pratapgarh	Rajasthan
286	Bathnaha	Sitamarhi	Bihar	348	Pakri Dayal	Purba Champaran	Bihar
287	Thakrahan	Pashchim Champaran	Bihar	349	Bongkhar	Tawang	Arunachal Pradesh
288	Narpatganj	Araria	Bihar	350	Harlaksi	Madhubani	Bihar
289	Pakuria	Pakur	Jharkhand	351	Sahaswan	Budaun	Uttar Pradesh
290	Dharamgarh	Kalahandi	Odisha	352	Bangomunda	Balangir	Odisha
291	Bagora	Jalor	Rajasthan	353	Ramgarhwa	Purba Champaran	Bihar
292	Chiraia	Purba Champaran	Bihar	354	R.Udaygiri	Gajapati	Odisha
293	Khaprakhol	Balangir	Odisha	355	Dandkhora	Katihar	Bihar
294	Maksoodangarh	Guna	Madhya Pradesh	356	Beerpur	Sheopur	Madhya Pradesh
295	Peshrar	Lohardaga	Jharkhand	357	Kochadhamin	Kishanganj	Bihar
296	Chen	Mon	Nagaland	358	Sonahatu	Ranchi	Jharkhand
297	Sonbarsa	Sitamarhi	Bihar	359	Antagarh	Uttar Bastar Kanker	Chhattisgarh
298	Majorganj	Sitamarhi	Bihar	360	Pahari	Bharatpur	Rajasthan
299	Chinia	Garhwa	Jharkhand	361	Dhamdaha	Purnia	Bihar
300	Tantnagar	Pashchimi Singhbhum	Jharkhand	362	Panki	Palamu	Jharkhand
301	Bansjor	Simdega	Jharkhand	363	Nanpur	Sitamarhi	Bihar
302	Phulparas	Madhubani	Bihar	364	Meskaur	Nawada	Bihar
303	Nawadiha Bazar/ Nawadiha*	Palamu	Jharkhand	365	Bajpatti	Sitamarhi	Bihar
304	Dhariawad	Pratapgarh	Rajasthan	366	Belsand	Sitamarhi	Bihar
305	Tamar I	Ranchi	Jharkhand	367	Patahi	Purba Champaran	Bihar
306	Simri Bakhtiarapur	Saharsa	Bihar	368	Nacho	Upper Subansiri	Arunachal Pradesh
307	Mohanpur	Gaya	Bihar	369	Bade Rajpur	Bastar	Chhattisgarh
308	Shamho Akha Kurha	Begusarai	Bihar	370	Biraul	Darbhanga	Bihar
				371	Bagribari (Pt)	Dhubri	Assam

(Continued)



**Annexure B: List of Sub-districts in Descending Order of Backwardness based on the Index (Continued)**

Backwardness Ranking	Sub-District	District	State	Backwardness Ranking	Sub-District	District	State
372	Brahmanigaon	Kandhamal	Odisha	433	Banjaria	Purba Champaran	Bihar
373	Wakka	Tirap	Arunachal Pradesh	434	Baheri	Darbhanga	Bihar
374	C Belagal	Kurnool	Andhra Pradesh	435	Vararamachandra-puram	Khammam	Andhra Pradesh
375	Sarmera	Nalanda	Bihar	436	Chetam (Peer Yapu)	Upper Subansiri	Arunachal Pradesh
376	Murliganj	Madhepura	Bihar	437	Meral (Pipra Kalan)	Garhwa	Jharkhand
377	Longshen	Mon	Nagaland	438	Halsi	Lakhisarai	Bihar
378	Bejjur	Adilabad	Andhra Pradesh	439	Thonoknyu	Tuensang	Nagaland
379	Ghaghra	Gumla	Jharkhand	440	Pathargama	Godda	Jharkhand
380	Badampahar	Mayurbhanj	Odisha	441	Dhuraiya	Banka	Bihar
381	Singheshwar	Madhepura	Bihar	442	Sirdala	Nawada	Bihar
382	Phulidumar	Banka	Bihar	443	Ghorasahan	Purba Champaran	Bihar
383	Yangte	Kurung Kumey	Arunachal Pradesh	444	Ghoghardiha	Madhubani	Bihar
384	Sameli	Katihar	Bihar	445	Daringbadi	Kandhamal	Odisha
385	Chintur	Khammam	Andhra Pradesh	446	Basopatti	Madhubani	Bihar
386	Panso	Tuensang	Nagaland	447	Bano	Simdega	Jharkhand
387	Araria	Araria	Bihar	448	Kebai Khelma	Peren	Nagaland
388	Patarghat	Saharsa	Bihar	449	Margo Munda	Deoghar	Jharkhand
389	Bagmundi	Puruliya	West Bengal	450	Harsidhi	Purba Champaran	Bihar
390	Babubarhi	Madhubani	Bihar	451	Narayanpur	Narayanpur	Chhattisgarh
391	Kharaundhi	Garhwa	Jharkhand	452	Kolaras	Shivpuri	Madhya Pradesh
392	Amirgadh	Banas Kantha	Gujarat	453	Ichagarh	Saraikela-Kharsawan	Jharkhand
393	Sugauli	Purba Champaran	Bihar	454	Jaldega	Simdega	Jharkhand
394	Mainpur	Raipur	Chhattisgarh	455	Satgawan	Kodarma	Jharkhand
395	Gidam	Dakshin Bastar Dantewada	Chhattisgarh	456	Badod	Shajapur	Madhya Pradesh
396	Bausi	Banka	Bihar	457	Mahasi	Bahraich	Uttar Pradesh
397	Sonbarsa	Saharsa	Bihar	458	Runisaidpur	Sitamarhi	Bihar
398	Pichhore	Shivpuri	Madhya Pradesh	459	Nanpara	Bahraich	Uttar Pradesh
399	Nepanagar	Burhanpur	Madhya Pradesh	460	Kondagaon	Bastar	Chhattisgarh
400	Madhuban	Purba Champaran	Bihar	461	Charaut	Sitamarhi	Bihar
401	Bahadurganj	Kishanganj	Bihar	462	Maredumilli	East Godavari	Andhra Pradesh
402	Ghanshyampur	Darbhanga	Bihar	463	Masalia	Dumka	Jharkhand
403	Nardiganj	Nawada	Bihar	464	Meherma	Godda	Jharkhand
404	Udhwa	Sahibganj	Jharkhand	465	Muhra	Gaya	Bihar
405	Manihari	Katihar	Bihar	466	Fatehpur	Gaya	Bihar
406	Lyngok-Longtoi	Changlang	Arunachal Pradesh	467	Ghagarbeda	Mayurbhanj	Odisha
407	Verno	Gumla	Jharkhand	468	Deori	Giridih	Jharkhand
408	Shaligram Ram Narayanpur (Hunterganj)	Chatra	Jharkhand	469	Dudunghar	Tawang	Arunachal Pradesh
409	Veldurthi	Guntur	Andhra Pradesh	470	Lakhanpur	Surguja	Chhattisgarh
410	Bhopalpattnam	Bijapur	Chhattisgarh	471	Sayla	Jalor	Rajasthan
411	Chhota Udaipur	Vadodara	Gujarat	472	Kangku	West Siang	Arunachal Pradesh
412	Bhimini	Adilabad	Andhra Pradesh	473	Ariari	Sheikhpura	Bihar
413	Kangti	Medak	Andhra Pradesh	474	Jama	Dumka	Jharkhand
414	Dahi	Dhar	Madhya Pradesh	475	Kamporijo	Lower Subansiri	Arunachal Pradesh
415	Mahagama	Godda	Jharkhand	476	Banigochha	Nayagarh	Odisha
416	Chhatarpur	Palamu	Jharkhand	477	Shivaji Nagar	Samastipur	Bihar
417	Satar Kataiya	Saharsa	Bihar	478	Sursand	Sitamarhi	Bihar
418	Kamarposh Balang	Sundargarh	Odisha	479	Palkot	Gumla	Jharkhand
419	Velairpadu	Khammam	Andhra Pradesh	480	Ramna	Garhwa	Jharkhand
420	Nandavaram	Kurnool	Andhra Pradesh	481	Adva	Gajapati	Odisha
421	Ketar*	Garhwa	Jharkhand	482	Udaypur	Surguja	Chhattisgarh
422	Bairia	Pashchim Champaran	Bihar	483	Kotwa	Purba Champaran	Bihar
423	Madhwapur	Madhubani	Bihar	484	Poogal	Bikaner	Rajasthan
424	Gudari	Rayagada	Odisha	485	Aspari	Kurnool	Andhra Pradesh
425	Suppi	Sitamarhi	Bihar	486	Ghatol	Banswara	Rajasthan
426	Khaniyadhana	Shivpuri	Madhya Pradesh	487	Jirapur	Rajgarh	Madhya Pradesh
427	Amahator	Kiphire	Nagaland	488	Bilasipara (Pt)	Kokrajhar	Assam
428	Mohangarh	Tikamgarh	Madhya Pradesh	489	Majhauri	Sidhi	Madhya Pradesh
429	Pakribarawan	Nawada	Bihar	490	Turkaulia	Purba Champaran	Bihar
430	Kukru	Saraikela-Kharsawan	Jharkhand	491	Dobhi	Gaya	Bihar
431	Paharpur	Purba Champaran	Bihar	492	Karma Tanr Vidyasagar*	Jamtara	Jharkhand
432	Khanpur	Samastipur	Bihar	493	Badarwas	Shivpuri	Madhya Pradesh
				494	Marwah	Kishtwar	Jammu & Kashmir

(Continued)

**Annexure B: List of Sub-districts in Descending Order of Backwardness based on the Index (Continued)**

Backwardness Ranking	Sub-District	District	State	Backwardness Ranking	Sub-District	District	State
495	Dumaria	Gaya	Bihar	558	Sona Rai Tharhi	Deoghar	Jharkhand
496	Pohri	Shivpuri	Madhya Pradesh	559	Devipur	Deoghar	Jharkhand
497	Majhulia	Pashchim Champaran	Bihar	560	Bind	Sona Rai Tharhi	Bihar
498	Gande	Giridih	Jharkhand	561	Lingampet	Nizamabad	Andhra Pradesh
499	Pachipenta	Vizianagaram	Andhra Pradesh	562	Chhatapur	Supaul	Bihar
500	Bagra	West Siang	Arunachal Pradesh	563	Aurai	Muzaffarpur	Bihar
501	Khajauli	Madhubani	Bihar	564	Shahnagar	Panna	Madhya Pradesh
502	Tariani Chowk	Sheohar	Bihar	565	Goroimari	Kamrup	Assam
503	Karra	Khunti	Jharkhand	566	Tribeniganj	Supaul	Bihar
504	Giba	Upper Subansiri	Arunachal Pradesh	567	Rairangpur	Mayurbhanj	Odisha
505	Tiryani	Adilabad	Andhra Pradesh	568	Harischandrapur - li	Maldah	West Bengal
506	Sisai	Gumla	Jharkhand	569	Kakoi	Papum Pare	Arunachal Pradesh
507	Baldeogarh	Tikamgarh	Madhya Pradesh	570	Daitari	Kendujhar	Odisha
508	Damhal Hanjipora	Kulgam	Jammu & Kashmir	571	Dahegaon	Adilabad	Andhra Pradesh
509	Poundi-Uproda	Korba	Chhattisgarh	572	Karai Parsurai	Nalanda	Bihar
510	Ranishwar	Dumka	Jharkhand	573	Dhaka	Purba Champaran	Bihar
511	Noksen	Tuensang	Nagaland	574	Sardarpur	Dhar	Madhya Pradesh
512	Bhingra	Shrawasti	Uttar Pradesh	575	Tikaetpali	Sundargarh	Odisha
513	Barwadih	Latehar	Jharkhand	576	Tarhasi	Palamu	Jharkhand
514	Dummugudem	Khammam	Andhra Pradesh	577	Bagidora	Banswara	Rajasthan
515	Vijaypur	Sheopur	Madhya Pradesh	578	Chingmei	Tuensang	Nagaland
516	Gunnaur	Budaun	Uttar Pradesh	579	Kantamal	Baudh	Odisha
517	Khalwa	East Nimar	Madhya Pradesh	580	Chapar (Pt)	Kokrajhar	Assam
518	Garbada	Dohad	Gujarat	581	Phenhara	Purba Champaran	Bihar
519	Vemanpalle	Adilabad	Andhra Pradesh	582	Shankargarh	Surguja	Chhattisgarh
520	Gobindpur	Nawada	Bihar	583	Tumudibandha	Kandhamal	Odisha
521	Nuapada	Nuapada	Odisha	584	Pipra	Palamu	Jharkhand
522	Garabandha	Gajapati	Odisha	585	Goradih	Bhagalpur	Bihar
523	Holagunda	Kurnool	Andhra Pradesh	586	Mantralayam	Kurnool	Andhra Pradesh
524	Lailunga	Raigarh	Chhattisgarh	587	Damaragidda	Mahbubnagar	Andhra Pradesh
525	Serango	Gajapati	Odisha	588	Osian	Jodhpur	Rajasthan
526	Chewara	Sheikhpura	Bihar	589	Purbi Tundi*	Dhanbad	Jharkhand
527	Palojori	Deoghar	Jharkhand	590	Devanakonda	Kurnool	Andhra Pradesh
528	Jarmundi	Dumka	Jharkhand	591	Richukrong	East Kameng	Arunachal Pradesh
529	Gochhapada	Kandhamal	Odisha	592	Bagaha	Pashchim Champaran	Bihar
530	Bisfi	Madhubani	Bihar	593	Pullalacheruvu	Prakasam	Andhra Pradesh
531	Dadenggiri	West Garo Hills	Meghalaya	594	Maganoor	Mahbubnagar	Andhra Pradesh
532	Sonua	Pashchimi Singhbhum	Jharkhand	595	Katra	Muzaffarpur	Bihar
533	Gonegandla	Kurnool	Andhra Pradesh	596	Chamaria	Kamrup	Assam
534	Gummalakshampuram	Vizianagaram	Andhra Pradesh	597	Songsak	East Garo Hills	Meghalaya
535	Bishunpura	Garhwa	Jharkhand	598	Taliha	Upper Subansiri	Arunachal Pradesh
536	Sirpur	Adilabad	Andhra Pradesh	599	Narkatiaganj	Pashchim Champaran	Bihar
537	Bihariganj	Madhepura	Bihar	600	Udaipur (Dharamjaigarh)	Raigarh	Chhattisgarh
538	Gelling	Upper Siang	Arunachal Pradesh	601	Albert Ekka(Jari)	Gumla	Jharkhand
539	Mokhada	Thane	Maharashtra	602	Bochaha	Muzaffarpur	Bihar
540	Chautham	Khagaria	Bihar	603	Tripuranthakam	Prakasam	Andhra Pradesh
541	Wazeed	Khammam	Andhra Pradesh	604	Andhratharhi	Madhubani	Bihar
542	Manohar Thana	Jhalawar	Rajasthan	605	Tiring	Mayurbhanj	Odisha
543	Khilchipur	Rajgarh	Madhya Pradesh	606	Ramnagar	Pashchim Champaran	Bihar
544	Palera	Tikamgarh	Madhya Pradesh	607	Balumath	Latehar	Jharkhand
545	Koronu	Lower Dibang Valley	Arunachal Pradesh	608	Ieej	Mahbubnagar	Andhra Pradesh
546	Arsha	Puruliya	West Bengal	609	Sibe	West Siang	Arunachal Pradesh
547	Lateri	Vidisha	Madhya Pradesh	610	Chachaura	Guna	Madhya Pradesh
548	Nirmali	Supaul	Bihar	611	Piyong	Lohit	Arunachal Pradesh
549	Ramsar	Barmer	Rajasthan	612	Thethaitangar	Simdega	Jharkhand
550	Shamshabad	Vidisha	Madhya Pradesh	613	Jhalod	Dohad	Gujarat
551	Rayagada	Gajapati	Odisha	614	Ferozepur Jhirka	Mewat	Haryana
552	Lawnu	Tirap	Arunachal Pradesh	615	Piprarhi	Sheohar	Bihar
553	Mehsi	Purba Champaran	Bihar	616	Kersai	Simdega	Jharkhand
554	Sheo	Barmer	Rajasthan	617	Hasanpur	Samastipur	Bihar
555	Raghopur	Supaul	Bihar	618	Kurdeg	Simdega	Jharkhand
556	Roh	Nawada	Bihar	619	Sanchore	Jalor	Rajasthan
557	Bagicha	Jashpur	Chhattisgarh				

(Continued)

**Annexure B: List of Sub-districts in Descending Order of Backwardness based on the Index (Continued)**

Backwardness Ranking	Sub-District	District	State	Backwardness Ranking	Sub-District	District	State
620	Doulathabad	Mahbubnagar	Andhra Pradesh	682	Kukshi	Dhar	Madhya Pradesh
621	Maddur	Mahbubnagar	Andhra Pradesh	683	Sono	Jamui	Bihar
622	Nuzendla	Guntur	Andhra Pradesh	684	Narwar	Shivpuri	Madhya Pradesh
623	Islamnagar Aliganj	Jamui	Bihar	685	Thrizino	West Kameng	Arunachal Pradesh
624	Sendhwa	Barwani	Madhya Pradesh	686	Keskal	Bastar	Chhattisgarh
625	Pandapara	Kendujhar	Odisha	687	Gaisilet	Bargarh	Odisha
626	Lauriya	Pashchim Champaran	Bihar	688	Dumri Katsari	Sheohar	Bihar
627	Kalyanpur	Purba Champaran	Bihar	689	Barhat	Jamui	Bihar
628	Hunta	Mon	Nagaland	690	Pandu	Palamu	Jharkhand
629	Tardih	Darbhangha	Bihar	691	Rajpur	Barwani	Madhya Pradesh
630	Koyyuru	Visakhapatnam	Andhra Pradesh	692	Chainpur	Kaimur (Bhabua)	Bihar
631	Thembang	West Kameng	Arunachal Pradesh	693	Lakshmipur	Jamui	Bihar
632	Panapur	Saran	Bihar	694	Mentada	Vizianagaram	Andhra Pradesh
633	Payum	West Siang	Arunachal Pradesh	695	Piprakothi	Purba Champaran	Bihar
634	Pangchao	Tirap	Arunachal Pradesh	696	Bandra	Muzaffarpur	Bihar
635	Devadurga	Raichur	Karnataka	697	Santhakaviti	Srikakulam	Andhra Pradesh
636	Premnagar	Surguja	Chhattisgarh	698	Kinjirkela	Sundargarh	Odisha
637	Khargapur	Tikamgarh	Madhya Pradesh	699	Gaurihar	Chhatarpur	Madhya Pradesh
638	Riga	Sitamarhi	Bihar	700	Halaharvi	Kurnool	Andhra Pradesh
639	Nasvadi	Vadodara	Gujarat	701	Barabazar	Puruliya	West Bengal
640	Kheenvsar	Nagaur	Rajasthan	702	Phiringia	Kandhamal	Odisha
641	Atri	Gaya	Bihar	703	Itikyal	Mahbubnagar	Andhra Pradesh
642	Nampalle	Nalgonda	Andhra Pradesh	704	Gangavaram	East Godavari	Andhra Pradesh
643	Minapur	Muzaffarpur	Bihar	705	Kumbhraj	Guna	Madhya Pradesh
644	Bishunpur	Gumla	Jharkhand	706	Belhar	Banka	Bihar
645	Bhawnathpur	Garhwa	Jharkhand	707	Gaighat	Muzaffarpur	Bihar
646	Akkalkuwa	Nandurbar	Maharashtra	708	Fatepura	Dohad	Gujarat
647	Gurundia	Sundargarh	Odisha	709	Gangdhar	Jhalawar	Rajasthan
648	Fatehgarh	Jaisalmer	Rajasthan	710	Boram	Purbi Singhbhum	Jharkhand
649	Bhandra	Lohardaga	Jharkhand	711	Akbarpur	Nawada	Bihar
650	Limkheda	Dohad	Gujarat	712	Rangra Chowk	Bhagalpur	Bihar
651	Kairo	Lohardaga	Jharkhand	713	Prithvipur	Tikamgarh	Madhya Pradesh
652	Garu	Latehar	Jharkhand	714	Patamda	Purbi Singhbhum	Jharkhand
653	Rolugunta	Visakhapatnam	Andhra Pradesh	715	Thakurgangti	Godda	Jharkhand
654	Belchhi	Patna	Bihar	716	Rahe	Ranchi	Jharkhand
655	Jale	Darbhangha	Bihar	717	Murhu	Khunti	Jharkhand
656	Lapung	Ranchi	Jharkhand	718	Durgkondal	Uttar Bastar Kanker	Chhattisgarh
657	Gool-Gulabgarh	Reasi	Jammu & Kashmir	719	Subansiri (Pt)	Dhemaji	Assam
658	Harichandanpur	Kendujhar	Odisha	720	Pakar Tanr	Simdega	Jharkhand
659	Jharbandha	Bargarh	Odisha	721	Bundwan	Puruliya	West Bengal
660	Paikamal	Bargarh	Odisha	722	Barachatti	Gaya	Bihar
661	Chandiposh	Sundargarh	Odisha	723	Birni	Giridih	Jharkhand
662	Seethampeta	Srikakulam	Andhra Pradesh	724	Konakanamitla	Prakasam	Andhra Pradesh
663	Petlawad	Jhabua	Madhya Pradesh	725	Jatara	Tikamgarh	Madhya Pradesh
664	Sonhaura	Bhagalpur	Bihar	726	Tamenglong West	Tamenglong	Manipur
665	Sonbhadra Banshi Suryapur	Arwal	Bihar	727	Forbesganj	Araria	Bihar
666	Gurbandha	Purbi Singhbhum	Jharkhand	728	Simalwara	Dungarpur	Rajasthan
667	Chanpatia	Pashchim Champaran	Bihar	729	Kukunoor	Khammam	Andhra Pradesh
668	Kesaria	Purba Champaran	Bihar	730	Jiwati	Chandrapur	Maharashtra
669	Dandari	Begusarai	Bihar	731	Ghuwara	Chhatarpur	Madhya Pradesh
670	Kiusam	Kiphire	Nagaland	732	Khedbrahma	Sabar Kantha	Gujarat
671	Garhpura	Begusarai	Bihar	733	Neem Chak Bathani	Gaya	Bihar
672	Itahar	Uttar Dinajpur	West Bengal	734	Chanchal - II	Maldah	West Bengal
673	Kanha Chatti	Chatra	Jharkhand	735	Mohana	Gajapati	Odisha
674	Kouthala	Adilabad	Andhra Pradesh	736	Deosar	Singrauli	Madhya Pradesh
675	Sikandra	Jamui	Bihar	737	Bagribari (Pt)	Kokrajhar	Assam
676	Kunavaram	Khammam	Andhra Pradesh	738	Kaluahi	Madhubani	Bihar
677	Kaprada	Valsad	Gujarat	739	Rowthulapudi	East Godavari	Andhra Pradesh
678	Gogunda	Udaipur	Rajasthan	740	Nathavaram	Visakhapatnam	Andhra Pradesh
679	Phor	Phek	Nagaland	741	Jainagar	Madhubani	Bihar
680	Ramanujnagar	Surguja	Chhattisgarh	742	Manbazar - I	Puruliya	West Bengal
681	Dhaurahara	Kheri	Uttar Pradesh	743	Bangiriposi	Mayurbhanj	Odisha
				744	Purunakot	Anugul	Odisha

(Continued)

**Annexure B: List of Sub-districts in Descending Order of Backwardness based on the Index (Continued)**

Backwardness Ranking	Sub-District	District	State	Backwardness Ranking	Sub-District	District	State
745	Vijonagar	Changlang	Arunachal Pradesh	808	Mengio	Papum Pare	Arunachal Pradesh
746	Kamdara	Gumla	Jharkhand	809	Pupri	Sitamarhi	Bihar
747	Pirpinti	Bhagalpur	Bihar	810	Kalher	Medak	Andhra Pradesh
748	Nighasan	Kheri	Uttar Pradesh	811	Khatiguda	Nabarangapur	Odisha
749	Dhanarua	Patna	Bihar	812	Tekulapalle	Khammam	Andhra Pradesh
750	Dataganj	Budaun	Uttar Pradesh	813	Bisoi	Mayurbhanj	Odisha
751	Lakhnaur	Madhubani	Bihar	814	Kushmundi	Dakshin Dinajpur	West Bengal
752	Madanpur Rampur	Kalahandi	Odisha	815	Chandam Pet	Nalgonda	Andhra Pradesh
753	Nateran	Vidisha	Madhya Pradesh	816	Isagarh	Ashoknagar	Madhya Pradesh
754	Nagar Nausa	Nalanda	Bihar	817	Reodar	Sirohi	Rajasthan
755	Gudha Malani	Barmer	Rajasthan	818	Payeng	Upper Subansiri	Arunachal Pradesh
756	Jhanjharpur	Madhubani	Bihar	819	Kotri	Bhilwara	Rajasthan
757	Saraiyahat	Dumka	Jharkhand	820	Manoor	Medak	Andhra Pradesh
758	Badagada	Ganjam	Odisha	821	Narva	Mahbubnagar	Andhra Pradesh
759	Araku Valley	Visakhapatnam	Andhra Pradesh	822	Narhat	Nawada	Bihar
760	Jamua	Giridih	Jharkhand	823	Sidhwalia	Gopalganj	Bihar
761	Tulsiapur	Balrampur	Uttar Pradesh	824	Kalgachia	Goalpara	Assam
762	Gorumahisani	Mayurbhanj	Odisha	825	Jaitpur	Shahdol	Madhya Pradesh
763	Gawan	Giridih	Jharkhand	826	Chandwa	Latehar	Jharkhand
764	Kaiserganj	Bahraich	Uttar Pradesh	827	Raipura	Panna	Madhya Pradesh
765	Mohanpur	Samastipur	Bihar	828	Nihokhu	Dimapur	Nagaland
766	Nawa Bazar	Palamu	Jharkhand	829	Pushparajgarh	Anuppur	Madhya Pradesh
767	Pratapganj	Supaul	Bihar	830	Rajgarh	Rajgarh	Madhya Pradesh
768	Bellamkonda	Guntur	Andhra Pradesh	831	Chakapada	Kandhamal	Odisha
769	Untari Road	Palamu	Jharkhand	832	Kondurg	Mahbubnagar	Andhra Pradesh
770	Jayal	Nagaur	Rajasthan	833	Vangara	Srikakulam	Andhra Pradesh
771	Kashinagara	Gajapati	Odisha	834	Bibhutpur	Samastipur	Bihar
772	Limeking	Upper Subansiri	Arunachal Pradesh	835	Kisko	Lohardaga	Jharkhand
773	Farsabahal	Jashpur	Chhattisgarh	836	Inderavelly	Adilabad	Andhra Pradesh
774	Ramgarh Chowk	Lakhisarai	Bihar	837	Satbarwa	Palamu	Jharkhand
775	Imamganj	Gaya	Bihar	838	Rajpur	Surjuja	Chhattisgarh
776	Ghoghamba	Panch Mahals	Gujarat	839	Banka	Banka	Bihar
777	Itwa	Siddharthnagar	Uttar Pradesh	840	Lathao	Lohit	Arunachal Pradesh
778	Mundlamuru	Prakasam	Andhra Pradesh	841	Khaknar	Burhanpur	Madhya Pradesh
779	Papannapet	Medak	Andhra Pradesh	842	Lormi	Bilaspur	Chhattisgarh
780	Bilsa	Budaun	Uttar Pradesh	843	Aklara	Jhalawar	Rajasthan
781	Fatehpur	Jamtara	Jharkhand	844	Kharik	Bhagalpur	Bihar
782	Desali	Lower Dibang Valley	Arunachal Pradesh	845	Punahana	Mewat	Haryana
783	Shankarapet (A)	Medak	Andhra Pradesh	846	Chhorahi	Begusarai	Bihar
784	Wadrafanagar	Surjuja	Chhattisgarh	847	Ramabhadrapuram	Vizianagaram	Andhra Pradesh
785	Kerameri	Adilabad	Andhra Pradesh	848	Peeplu	Tonk	Rajasthan
786	Habibpur	Maldah	West Bengal	849	Dumri	Gumla	Jharkhand
787	Krishnagiri	Kurnool	Andhra Pradesh	850	Manpur	Gaya	Bihar
788	Ghughari	Mandla	Madhya Pradesh	851	Chand	Kaimur (Bhabua)	Bihar
789	Chandla	Chhatrapur	Madhya Pradesh	852	Benipur	Darbhanga	Bihar
790	Khandar	Sawai Madhopur	Rajasthan	853	Kodair	Mahbubnagar	Andhra Pradesh
791	Simaria	Chatra	Jharkhand	854	Barahat	Banka	Bihar
792	Ipur	Guntur	Andhra Pradesh	855	Donakonda	Prakasam	Andhra Pradesh
793	Bommanahal	Anantapur	Andhra Pradesh	856	Peda Araveedu	Prakasam	Andhra Pradesh
794	Jagannathpur	Pashchimi Singhbhum	Jharkhand	857	Dambo Rongjeng	East Garo Hills	Meghalaya
795	Harischandrapur - I	Maldah	West Bengal	858	Jashipur	Mayurbhanj	Odisha
796	Kusmi	Sidhi	Madhya Pradesh	859	Dalgaon (Pt)	Darrang	Assam
797	Regidi Amadalavalasa	Srikakulam	Andhra Pradesh	860	Maker	Saran	Bihar
798	Morwa	Samastipur	Bihar	861	Venkatapuram	Khammam	Andhra Pradesh
799	Namsing	East Siang	Arunachal Pradesh	862	Berhampur	Baleshwar	Odisha
800	Dariapur	Saran	Bihar	863	Purnahiya	Sheohar	Bihar
801	Mahidpur	Ujjain	Madhya Pradesh	864	Khaira	Jamui	Bihar
802	Balrampur	Surjuja	Chhattisgarh	865	Susner	Shajapur	Madhya Pradesh
803	Islampur	Uttar Dinajpur	West Bengal	866	Gummagatta	Anantapur	Andhra Pradesh
804	Kashi Chak	Nawada	Bihar	867	Joura	Morena	Madhya Pradesh
805	Sakshi	Longleng	Nagaland	868	Banke Bazar	Gaya	Bihar
806	Sihawal	Sidhi	Madhya Pradesh	869	Pathalgaon	Jashpur	Chhattisgarh
807	Moman Badodiya	Shajapur	Madhya Pradesh	870	Chessore	Tuensang	Nagaland

(Continued)

**Annexure B: List of Sub-districts in Descending Order of Backwardness based on the Index (Continued)**

Backwardness Ranking	Sub-District	District	State	Backwardness Ranking	Sub-District	District	State
871	Gidhour	Chatra	Jharkhand	932	Bomraspet	Mahbubnagar	Andhra Pradesh
872	Uchchhal	Tapi	Gujarat	933	Vav	Banas Kantha	Gujarat
873	Segaon	West Nimar	Madhya Pradesh	934	Patan	Palamu	Jharkhand
874	Mutharam (Mahadevpur)	Karimnagar	Andhra Pradesh	935	Ikauna	Shrawasti	Uttar Pradesh
875	Nilambar-Pitambarpur (Lesliganj)	Palamu	Jharkhand	936	Nalkheda	Shajapur	Madhya Pradesh
876	Bordumsa	Changlang	Arunachal Pradesh	937	Khizirsarai	Gaya	Bihar
877	Tal	Ratlam	Madhya Pradesh	938	Tundi	Dhanbad	Jharkhand
878	Mungaoli	Ashoknagar	Madhya Pradesh	939	Saintala	Balangir	Odisha
879	Golokganj (Pt)	Kokrajhar	Assam	940	Noorsarai	Nalanda	Bihar
880	Narala	Kalahandi	Odisha	941	Yadgir	Yadgir	Karnataka
881	Jawhar	Thane	Maharashtra	942	Kursela	Katihar	Bihar
882	Rahui	Nalanda	Bihar	943	Shahpur	Yadgir	Karnataka
883	Ajaigarh	Panna	Madhya Pradesh	944	Alot	Ratlam	Madhya Pradesh
884	Merakamudidam	Vizianagaram	Andhra Pradesh	945	Rajaun	Banka	Bihar
885	Karon	Deoghar	Jharkhand	946	Waddepalle	Mahbubnagar	Andhra Pradesh
886	Padmapur	Rayagada	Odisha	947	Pitlam	Nizamabad	Andhra Pradesh
887	Wazirganj	Gaya	Bihar	948	Anelih	Dibang Valley	Arunachal Pradesh
888	Neradigonda	Adilabad	Andhra Pradesh	949	Raibania	Baleshwar	Odisha
889	Manoharpur	Pashchimi Singhbhum	Jharkhand	950	Rajavommangi	East Godavari	Andhra Pradesh
890	Peddakothapalle	Mahbubnagar	Andhra Pradesh	951	Manvi	Raichur	Karnataka
891	Badoda	Sheopor	Madhya Pradesh	952	Komarada	Vizianagaram	Andhra Pradesh
892	Bhainsdehi	Betul	Madhya Pradesh	953	Sarairanjan	Samastipur	Bihar
893	Tharthari	Nalanda	Bihar	954	Nawagarh	Durg	Chhattisgarh
894	Sitapur	Surguja	Chhattisgarh	955	Senha	Lohardaga	Jharkhand
895	Bairgania	Sitamarhi	Bihar	956	Chhatargarh	Bikaner	Rajasthan
896	Markacho	Kodarma	Jharkhand	957	Mohiuddinagar	Samastipur	Bihar
897	Vidyapati Nagar	Samastipur	Bihar	958	Addateegala	East Godavari	Andhra Pradesh
898	Phalodi	Jodhpur	Rajasthan	959	Ranibundh	Bankura	West Bengal
899	Barhi	Katni	Madhya Pradesh	960	Pidi	West Siang	Arunachal Pradesh
900	Mahadevpur	Karimnagar	Andhra Pradesh	961	Naokothi	Begusarai	Bihar
901	Rajauli	Nawada	Bihar	962	Hanumanthuni Padu	Prakasam	Andhra Pradesh
902	Chhatroo	Kishtwar	Jammu & Kashmir	963	Shorapur	Yadgir	Karnataka
903	Marripudi	Prakasam	Andhra Pradesh	964	South Salmara	Dhubri	Assam
904	Thimmajipet	Mahbubnagar	Andhra Pradesh	965	Nawabpet	Mahbubnagar	Andhra Pradesh
905	Bilaigarh	Raipur	Chhattisgarh	966	Rashmi	Chittaurgarh	Rajasthan
906	Machavaram	Guntur	Andhra Pradesh	967	Manawar	Dhar	Madhya Pradesh
907	Nsong	Peren	Nagaland	968	Namsang	Longleng	Nagaland
908	Dhanwar	Giridih	Jharkhand	969	Gudur	Kurnool	Andhra Pradesh
909	Majhiaon	Garhwa	Jharkhand	970	Baberu	Banda	Uttar Pradesh
910	Ben	Nalanda	Bihar	971	Pathalgora	Chatra	Jharkhand
911	Dattirajeru	Vizianagaram	Andhra Pradesh	972	Doultabad	Medak	Andhra Pradesh
912	Koilkonda	Mahbubnagar	Andhra Pradesh	973	Kurupam	Vizianagaram	Andhra Pradesh
913	Wakching	Mon	Nagaland	974	Raidih	Gumla	Jharkhand
914	Jetpur Pavi	Vadodara	Gujarat	975	Tendukheda	Damoh	Madhya Pradesh
915	Puncha	Puruliya	West Bengal	976	Uniar	Tonk	Rajasthan
916	Sarath	Deoghar	Jharkhand	977	Pathariya	Bilaspur	Chhattisgarh
917	Badangi	Vizianagaram	Andhra Pradesh	978	Basia	Gumla	Jharkhand
918	Warisaliganj	Nawada	Bihar	979	Dantewada	Dakshin Bastar Dantewada	Chhattisgarh
919	Modanganj	Jehanabad	Bihar	980	Sangram	Kurung Kumey	Arunachal Pradesh
920	Pinapaka	Khammam	Andhra Pradesh	981	Parang	Papum Pare	Arunachal Pradesh
921	Devipatnam	East Godavari	Andhra Pradesh	982	Manamunda	Baudh	Odisha
922	Manigachhi	Darbhanga	Bihar	983	Satwas	Dewas	Madhya Pradesh
923	Kurichedu	Prakasam	Andhra Pradesh	984	Tirbin	West Siang	Arunachal Pradesh
924	Karandighi	Uttar Dinajpur	West Bengal	985	Karpi	Arwal	Bihar
925	Tekmal	Medak	Andhra Pradesh	986	Manjhanpur	Kaushambi	Uttar Pradesh
926	Alladurg	Medak	Andhra Pradesh	987	Madhepura	Madhepura	Bihar
927	Shankarampet (R)	Medak	Andhra Pradesh	988	Khariar	Nuapada	Odisha
928	Supaul	Supaul	Bihar	989	Singhwar	Darbhanga	Bihar
929	Bolba	Simdega	Jharkhand	990	Mankachar	Dhubri	Assam
930	Nennal	Adilabad	Andhra Pradesh	991	Hanumannagar	Darbhanga	Bihar
931	Bhopalgarh	Jodhpur	Rajasthan	992	Hanumana	Rewa	Madhya Pradesh
				993	Salambar	Udaipur	Rajasthan
				994	Donka	Karbi Anglong	Assam

(Continued)

**Annexure B: List of Sub-districts in Descending Order of Backwardness based on the Index (Continued)**

Backwardness Ranking	Sub-District	District	State	Backwardness Ranking	Sub-District	District	State
995	Rajnagar	Madhubani	Bihar	1058	Baliguda	Kandhamal	Odisha
996	Shergarh	Jodhpur	Rajasthan	1059	Jalalabad	Shahjahanpur	Uttar Pradesh
997	Krosuru	Guntur	Andhra Pradesh	1060	Hirbandh	Bankura	West Bengal
998	Burdenp.S.	Bargarh	Odisha	1061	Kandi	Garhwa	Jharkhand
999	Pedda Adiserla Palle	Nalgonda	Andhra Pradesh	1062	Atchampet	Guntur	Andhra Pradesh
1000	Paderu	Visakhapatnam	Andhra Pradesh	1063	Shahpura	Dindori	Madhya Pradesh
1001	Nizar	Tapi	Gujarat	1064	Mohanpur	Deoghar	Jharkhand
1002	Parsa	Saran	Bihar	1065	Harnaut	Nalanda	Bihar
1003	Baytoo	Barmer	Rajasthan	1066	Hisua	Nawada	Bihar
1004	Nagareddipet	Nizamabad	Andhra Pradesh	1067	Kalyanpur	Samastipur	Bihar
1005	Bodla	Kabeerddham	Chhattisgarh	1068	Dhubri (Pt)	Kokrajhar	Assam
1006	Keotiranway	Darbhanga	Bihar	1069	Yongnyah	Longleng	Nagaland
1007	Raniwara	Jalor	Rajasthan	1070	Budhal	Rajouri	Jammu & Kashmir
1008	Nauhatta	Rohtas	Bihar	1071	Chanderi	Ashoknagar	Madhya Pradesh
1009	Goh	Aurangabad	Bihar	1072	Bhamragad	Gadchiroli	Maharashtra
1010	Bengabad	Giridih	Jharkhand	1073	Keredari	Hazaribagh	Jharkhand
1011	Bagli	Dewas	Madhya Pradesh	1074	Talasar	Sundargarh	Odisha
1012	Maro	Upper Subansiri	Arunachal Pradesh	1075	Doma	Rangareddy	Andhra Pradesh
1013	Bhitarwar	Gwalior	Madhya Pradesh	1076	Gurua	Gaya	Bihar
1014	Durgi	Guntur	Andhra Pradesh	1077	Lundra	Surguja	Chhattisgarh
1015	Nayagram	Paschim Medinipur	West Bengal	1078	Pansemal	Barwani	Madhya Pradesh
1016	Regode	Medak	Andhra Pradesh	1079	Sahawar	Kanshiram Nagar	Uttar Pradesh
1017	Kotapalle	Adilabad	Andhra Pradesh	1080	Bhikangaon	West Nimar	Madhya Pradesh
1018	Bengtol	Chirang	Assam	1081	Devarapalle	Visakhapatnam	Andhra Pradesh
1019	Malharrao	Karimnagar	Andhra Pradesh	1082	Telkoi	Kendujhar	Odisha
1020	Jonai	Lakhimpur	Assam	1083	Katrisarai	Nalanda	Bihar
1021	Kothagudem	Warangal	Andhra Pradesh	1084	Pandariya	Kabeerddham	Chhattisgarh
1022	Ravikamatham	Visakhapatnam	Andhra Pradesh	1085	Sirpur (T)	Adilabad	Andhra Pradesh
1023	Cheedikada	Visakhapatnam	Andhra Pradesh	1086	Rompicherla	Guntur	Andhra Pradesh
1024	Rania	Khunti	Jharkhand	1087	Nala	Jamtara	Jharkhand
1025	Dumaria	Purbi Singhbhum	Jharkhand	1088	Bada Malhera	Chhatrapur	Madhya Pradesh
1026	Benipatti	Madhubani	Bihar	1089	Nyapin	Kurung Kumey	Arunachal Pradesh
1027	Murari - II	Birbhum	West Bengal	1090	Tyonda	Vidisha	Madhya Pradesh
1028	Hanwada	Mahbubnagar	Andhra Pradesh	1091	Dhekiajuli (Pt)	Udalguri	Assam
1029	Makkuva	Vizianagaram	Andhra Pradesh	1092	Jukkal	Nizamabad	Andhra Pradesh
1030	Patepur	Vaishali	Bihar	1093	Narnoor	Adilabad	Andhra Pradesh
1031	Punpun	Patna	Bihar	1094	Shadhora	Ashoknagar	Madhya Pradesh
1032	Longding	Tirap	Arunachal Pradesh	1095	Surgana	Nashik	Maharashtra
1033	Sangrampur	Purba Champaran	Bihar	1096	Veldanda	Mahbubnagar	Andhra Pradesh
1034	Asthawan	Nalanda	Bihar	1097	Baikunthpur	Gopalganj	Bihar
1035	Thanlon	Churachandpur	Manipur	1098	Baihar	Balaghat	Madhya Pradesh
1036	Devgadbaria	Dohad	Gujarat	1099	Tanoor	Adilabad	Andhra Pradesh
1037	Ramanujganj	Surguja	Chhattisgarh	1100	Nambulipulikunta	Anantapur	Andhra Pradesh
1038	Lingal	Mahbubnagar	Andhra Pradesh	1101	Dindori	Dindori	Madhya Pradesh
1039	Jonk	Nuapada	Odisha	1102	Basantpur	Supaul	Bihar
1040	Khunta	Mayurbhanj	Odisha	1103	Suwasara	Mandsaur	Madhya Pradesh
1041	Pokaran	Jaisalmer	Rajasthan	1104	Rampur	Kaimur (Bhabua)	Bihar
1042	Siruguppa	Bellary	Karnataka	1105	Badwara	Katni	Madhya Pradesh
1043	Barkatha	Hazaribagh	Jharkhand	1106	Uppununthala	Mahbubnagar	Andhra Pradesh
1044	Koloriang	Kurung Kumey	Arunachal Pradesh	1107	Voletivaripalem	Prakasam	Andhra Pradesh
1045	Mahroni	Lalitpur	Uttar Pradesh	1108	Katan	Upper Siang	Arunachal Pradesh
1046	Tarbha	Subarnapur	Odisha	1109	Raxaul	Purba Champaran	Bihar
1047	Pratappur	Surguja	Chhattisgarh	1110	Atholi (Paddar)	Kishtwar	Jammu & Kashmir
1048	Vangoor	Mahbubnagar	Andhra Pradesh	1111	Pipariya	Lakhisarai	Bihar
1049	Binpur - I	Paschim Medinipur	West Bengal	1112	Kartala	Korba	Chhattisgarh
1050	Kailaras	Morena	Madhya Pradesh	1113	Baruraj (Motipur)	Muzaffarpur	Bihar
1051	Talbehat	Lalitpur	Uttar Pradesh	1114	Ichhawar	Sehore	Madhya Pradesh
1052	Taksing	Upper Subansiri	Arunachal Pradesh	1115	Raipur	Bhilwara	Rajasthan
1053	Harrai	Chhindwara	Madhya Pradesh	1116	Rajmahal	Sahibganj	Jharkhand
1054	Bhagwanpur	Kaimur (Bhabua)	Bihar	1117	Rapar	Kachchh	Gujarat
1055	Biaora	Rajgarh	Madhya Pradesh	1118	Vikramgad	Thane	Maharashtra
1056	Mamda	Adilabad	Andhra Pradesh	1119	Pandhana	East Nimar	Madhya Pradesh
1057	Pawai	Panna	Madhya Pradesh	1120	Mothey	Nalgonda	Andhra Pradesh

(Continued)

**Annexure B: List of Sub-districts in Descending Order of Backwardness based on the Index (Continued)**

Backwardness Ranking	Sub-District	District	State	Backwardness Ranking	Sub-District	District	State
1121	Thakurmunda	Mayurbhanj	Odisha	1182	Peint	Nashik	Maharashtra
1122	Butchayyapeta	Visakhapatnam	Andhra Pradesh	1183	Bodh Gaya	Gaya	Bihar
1123	Paraiya	Gaya	Bihar	1184	Bani	Kathua	Jammu & Kashmir
1124	Binpur - li	Paschim Medinipur	West Bengal	1185	Sarwan	Deoghar	Jharkhand
1125	Nagaruntari	Garhwa	Jharkhand	1186	Bakhri	Begusarai	Bihar
1126	Tarlupadu	Prakasam	Andhra Pradesh	1187	Chandia	Umaria	Madhya Pradesh
1127	Lokeswaram	Adilabad	Andhra Pradesh	1188	Nim dih	Saraikela-Kharsawan	Jharkhand
1128	Bhamini	Srikakulam	Andhra Pradesh	1189	Peddmandadi	Mahbubnagar	Andhra Pradesh
1129	Mulkalapalle	Khammam	Andhra Pradesh	1190	Barkot	Debagarh	Odisha
1130	Mahuadanr	Latehar	Jharkhand	1191	Jharpokharia	Mayurbhanj	Odisha
1131	Kankadahad	Dhenkanal	Odisha	1192	Bisauli	Budaun	Uttar Pradesh
1132	Dediapada	Narmada	Gujarat	1193	Rajupalem	Guntur	Andhra Pradesh
1133	Niwari	Tikamgarh	Madhya Pradesh	1194	Kako	Jehanabad	Bihar
1134	Sapotra	Karauli	Rajasthan	1195	Gogaon	West Nimar	Madhya Pradesh
1135	Amanganj	Panna	Madhya Pradesh	1196	Shahabad	Rampur	Uttar Pradesh
1136	Gharghoda	Raigarh	Chhattisgarh	1197	Vidapanakal	Anantapur	Andhra Pradesh
1137	Chakia(Pipra)	Purba Champaran	Bihar	1198	Harirampur	Dakshin Dinajpur	West Bengal
1138	Gopalpeta	Mahbubnagar	Andhra Pradesh	1199	Jandaha	Vaishali	Bihar
1139	Patapur	Ganjam	Odisha	1200	Burmu	Ranchi	Jharkhand
1140	Chippagiri	Kurnool	Andhra Pradesh	1201	Khargram	Murshidabad	West Bengal
1141	Sahebganj	Muzaffarpur	Bihar	1202	Rudravaram	Kurnool	Andhra Pradesh
1142	Wankdi	Adilabad	Andhra Pradesh	1203	Ujiarpur	Samastipur	Bihar
1143	Soha	Tirap	Arunachal Pradesh	1204	Pali	Korba	Chhattisgarh
1144	Shambhuganj	Banka	Bihar	1205	Regonda	Warangal	Andhra Pradesh
1145	Ghatiya	Ujjain	Madhya Pradesh	1206	Seyochung	Kiphire	Nagaland
1146	Gudur	Warangal	Andhra Pradesh	1207	Nizamsagar	Nizamabad	Andhra Pradesh
1147	Lalganj	Mirzapur	Uttar Pradesh	1208	Hura	Puruliya	West Bengal
1148	Morwa (Hadaf)	Panch Mahals	Gujarat	1209	Marriguda	Nalgonda	Andhra Pradesh
1149	Kansabel	Jashpur	Chhattisgarh	1210	Ratni Faridpur	Jehanabad	Bihar
1150	Chandi	Nalanda	Bihar	1211	Hariharganj	Palamu	Jharkhand
1151	Rampur Naikin	Sidhi	Madhya Pradesh	1212	Gurandi	Gajapati	Odisha
1152	Nandigam	Srikakulam	Andhra Pradesh	1213	Kuru	Lohardaga	Jharkhand
1153	Kulcharam	Medak	Andhra Pradesh	1214	Machi	Chandel	Manipur
1154	Balijipeta	Vizianagaram	Andhra Pradesh	1215	Bhinay	Ajmer	Rajasthan
1155	Yerragondapalem	Prakasam	Andhra Pradesh	1216	Jhinkpani	Pashchimi Singhbhum	Jharkhand
1156	Manasa	Neemuch	Madhya Pradesh	1217	Utkoor	Mahbubnagar	Andhra Pradesh
1157	Gandhari	Nizamabad	Andhra Pradesh	1218	Jarada	Ganjam	Odisha
1158	Patori	Samastipur	Bihar	1219	Kesli	Sagar	Madhya Pradesh
1159	Sayla	Surendranagar	Gujarat	1220	Amnour	Saran	Bihar
1160	Kamepalle	Khammam	Andhra Pradesh	1221	Daniawan	Patna	Bihar
1161	Peddemul	Rangareddy	Andhra Pradesh	1222	Bonli	Sawai Madhopur	Rajasthan
1162	Gopalpur	Bhagalpur	Bihar	1223	Chhipabarod	Baran	Rajasthan
1163	Kowdipalle	Medak	Andhra Pradesh	1224	Torpa	Khunti	Jharkhand
1164	Berasia	Bhopal	Madhya Pradesh	1225	Sitamau	Mandsaur	Madhya Pradesh
1165	Lakshminarsupeta	Srikakulam	Andhra Pradesh	1226	Batouli	Surguja	Chhattisgarh
1166	Shamator	Tuensang	Nagaland	1227	Pebbair	Mahbubnagar	Andhra Pradesh
1167	Pandararak	Patna	Bihar	1228	Bhorey	Gopalganj	Bihar
1168	Hindoli	Bundi	Rajasthan	1229	Gussar	Upper Subansiri	Arunachal Pradesh
1169	Jiyyammavalasa	Vizianagaram	Andhra Pradesh	1230	Ichoda	Adilabad	Andhra Pradesh
1170	Utraula	Balrampur	Uttar Pradesh	1231	Baririjo	Upper Subansiri	Arunachal Pradesh
1171	Beohari	Shahdol	Madhya Pradesh	1232	Tati Jhariya	Hazaribagh	Jharkhand
1172	Therlam	Vizianagaram	Andhra Pradesh	1233	Dadam	Tirap	Arunachal Pradesh
1173	Pangal	Mahbubnagar	Andhra Pradesh	1234	Kundhit	Jamtara	Jharkhand
1174	Bhabhar	Banas Kantha	Gujarat	1235	Chainpur	Gumla	Jharkhand
1175	Tarana	Ujjain	Madhya Pradesh	1236	Garoth	Mandsaur	Madhya Pradesh
1176	Canning - II	South Twenty Four Parganas	West Bengal	1237	Padwa	Palamu	Jharkhand
1177	Jaijaipur	Janjgir - Champa	Chhattisgarh	1238	Rajpur	Buxar	Bihar
1178	Ghansaur	Seoni	Madhya Pradesh	1239	Sarangpur	Rajgarh	Madhya Pradesh
1179	Pach Deuri	Gopalganj	Bihar	1240	Bankhed	Hoshangabad	Madhya Pradesh
1180	Gite-Ripa	Upper Subansiri	Arunachal Pradesh	1241	Tetiha Bambar	Munger	Bihar
1181	Savalypuram	Guntur	Andhra Pradesh	1242	Muniguda	Rayagada	Odisha
	H/O Kanamarlapudi			1243	Gunnor	Panna	Madhya Pradesh
				1244	Aron	Guna	Madhya Pradesh

(Continued)

**Annexure B: List of Sub-districts in Descending Order of Backwardness based on the Index (Continued)**

Backwardness Ranking	Sub-District	District	State	Backwardness Ranking	Sub-District	District	State
1245	Taraiya	Saran	Bihar	1307	Giriak	Nalanda	Bihar
1246	Tadwai	Nizamabad	Andhra Pradesh	1308	Sironj	Vidisha	Madhya Pradesh
1247	Jirang	Ribhoi	Meghalaya	1309	Phokhungri	Phek	Nagaland
1248	Narayanpur	Bhagalpur	Bihar	1310	Bijaipur	Gopalganj	Bihar
1249	Chainpur	Palamu	Jharkhand	1311	Manopad	Mahbubnagar	Andhra Pradesh
1250	Nuagaon	Kandhamal	Odisha	1312	Chittampur	Prakasam	Andhra Pradesh
1251	Ron	Bhind	Madhya Pradesh	1313	Jawa	Rewa	Madhya Pradesh
1252	Bharatpur	Koriya	Chhattisgarh	1314	Narsinghgarh	Rajgarh	Madhya Pradesh
1253	Kolayat	Bikaner	Rajasthan	1315	Lungsen	Lunglei	Mizoram
1254	Shahpura	Bhilwara	Rajasthan	1316	Khudabandpur	Begusarai	Bihar
1255	Sabalgargh	Morena	Madhya Pradesh	1317	Dameracherla	Nalgonda	Andhra Pradesh
1256	Amarpur	Banka	Bihar	1318	Kumbhalgarh	Rajsamand	Rajasthan
1257	Balmoor	Mahbubnagar	Andhra Pradesh	1319	Naraini	Banda	Uttar Pradesh
1258	Mangaldoi (Pt)	Udalguri	Assam	1320	Cherla	Khammam	Andhra Pradesh
1259	Mehgaon	Bhind	Madhya Pradesh	1321	Rosera	Samastipur	Bihar
1260	Padmanabham	Visakhapatnam	Andhra Pradesh	1322	Thirumalayapalem	Khammam	Andhra Pradesh
1261	Jaisinghnagar	Shahdol	Madhya Pradesh	1323	Sarada	Udaipur	Rajasthan
1262	Shamgarh	Mandsaur	Madhya Pradesh	1324	Narayankhed	Medak	Andhra Pradesh
1263	Mayur Hand	Chatra	Jharkhand	1325	Nekarikallu	Guntur	Andhra Pradesh
1264	Dungla	Chittaurgarh	Rajasthan	1326	Paroo	Muzaffarpur	Bihar
1265	Batiyargarh	Damoh	Madhya Pradesh	1327	Bachhwara	Begusarai	Bihar
1266	Talakondapalle	Mahbubnagar	Andhra Pradesh	1328	Bichhiya	Mandla	Madhya Pradesh
1267	Shahbad	Baran	Rajasthan	1329	Talamadugu	Adilabad	Andhra Pradesh
1268	Kendujhar Sadar	Kendujhar	Odisha	1330	Chintha Palle	Nalgonda	Andhra Pradesh
1269	Duldula	Jashpur	Chhattisgarh	1331	Khanapur	Warangal	Andhra Pradesh
1270	Sitai	Koch Bihar	West Bengal	1332	Murari - I	Birbhum	West Bengal
1271	Raruan	Mayurbhanj	Odisha	1333	Ghanpur	Mahbubnagar	Andhra Pradesh
1272	Melchhamunda	Bargarh	Odisha	1334	Sandila	Hardoi	Uttar Pradesh
1273	Narmetta	Warangal	Andhra Pradesh	1335	West Bumphmun	Lunglei	Mizoram
1274	Malarna Doongar	Sawai Madhopur	Rajasthan	1336	Barauli	Gopalganj	Bihar
1275	Kokernag	Anantnag	Jammu & Kashmir	1337	Chicholi	Betul	Madhya Pradesh
1276	Kurtha	Arwal	Bihar	1338	Karera	Shivpuri	Madhya Pradesh
1277	Gazole	Maldah	West Bengal	1339	Bazarhathnoor	Adilabad	Andhra Pradesh
1278	Khaga	Fatehpur	Uttar Pradesh	1340	Talode	Nandurbar	Maharashtra
1279	Sahaspur Lohara	Kabeertham	Chhattisgarh	1341	Bhoonthpur	Mahbubnagar	Andhra Pradesh
1280	Shohratgarh	Siddharthnagar	Uttar Pradesh	1342	Sheohar	Sheohar	Bihar
1281	Jhalda - li	Puruliya	West Bengal	1343	Kodakandla	Warangal	Andhra Pradesh
1282	Rehatgaon	Harda	Madhya Pradesh	1344	Degana	Nagaur	Rajasthan
1283	Laharpur	Sitapur	Uttar Pradesh	1345	Santalpur	Patan	Gujarat
1284	Gidhaur	Jamui	Bihar	1346	Amrabad	Mahbubnagar	Andhra Pradesh
1285	Sirali	Harda	Madhya Pradesh	1347	Koraon	Allahabad	Uttar Pradesh
1286	Nawanagar	Buxar	Bihar	1348	Laundi	Chhatrapur	Madhya Pradesh
1287	Patana	Kendujhar	Odisha	1349	Chehra Kalan	Vaishali	Bihar
1288	Warisnagar	Samastipur	Bihar	1350	Lakri Nabiganj	Siwan	Bihar
1289	Rentachintala	Guntur	Andhra Pradesh	1351	Latehar	Latehar	Jharkhand
1290	Chandarlapadu	Krishna	Andhra Pradesh	1352	Masturi	Bilaspur	Chhattisgarh
1291	Colonelganj	Gonda	Uttar Pradesh	1353	Kannod	Dewas	Madhya Pradesh
1292	Bijawar	Chhatrapur	Madhya Pradesh	1354	Tamsi	Adilabad	Andhra Pradesh
1293	Tikrikilla	West Garo Hills	Meghalaya	1355	Talasari	Thane	Maharashtra
1294	Mahulpalli	Sambalpur	Odisha	1356	Patera	Damoh	Madhya Pradesh
1295	Jhalda - I	Puruliya	West Bengal	1357	Kasdol	Raipur	Chhattisgarh
1296	Makavarapalem	Visakhapatnam	Andhra Pradesh	1358	Raikia	Kandhamal	Odisha
1297	Tuggali	Kurnool	Andhra Pradesh	1359	Manpur	Umaria	Madhya Pradesh
1298	Rishabhdeo	Udaipur	Rajasthan	1360	Gurazala	Guntur	Andhra Pradesh
1299	Lakhipur	Kokrajhar	Assam	1361	Bansi	Siddharthnagar	Uttar Pradesh
1300	Kultali	South Twenty Four Parganas	West Bengal	1362	Laharighat	Barpeta	Assam
1301	Balarampur	Puruliya	West Bengal	1363	Kaliaganj	Uttar Dinajpur	West Bengal
1302	Turumunga	Kendujhar	Odisha	1364	Piploda	Ratlam	Madhya Pradesh
1303	Balanagar	Mahbubnagar	Andhra Pradesh	1365	Gunupur	Rayagada	Odisha
1304	Ramsanehighat	Bara Banki	Uttar Pradesh	1366	Golugonda	Visakhapatnam	Andhra Pradesh
1305	Balrampur	Balrampur	Uttar Pradesh	1367	Rudauli	Faizabad	Uttar Pradesh
1306	Dhanora	Seoni	Madhya Pradesh	1368	Gormi	Bhind	Madhya Pradesh
				1369	Kuakonda	Dakshin Bastar Dantewada	Chhattisgarh

(Continued)



**Annexure B: List of Sub-districts in Descending Order of Backwardness based on the Index (Continued)**

Backwardness Ranking	Sub-District	District	State	Backwardness Ranking	Sub-District	District	State
1370	Sarwar	Ajmer	Rajasthan	1432	Muppalla	Guntur	Andhra Pradesh
1371	Bahadurpur	Darbhangha	Bihar	1433	Gangrar	Chittaurgarh	Rajasthan
1372	Ganguvarisigadam	Srikakulam	Andhra Pradesh	1434	Venkatapur	Warangal	Andhra Pradesh
1373	Sirathu	Kaushambi	Uttar Pradesh	1435	Baunsuni	Baudh	Odisha
1374	Jaipur	Puruliya	West Bengal	1436	Raiboga	Sundargarh	Odisha
1375	Baria	Kendujhar	Odisha	1437	B.Kodur	Y.S.R.	Andhra Pradesh
1376	Veligandla	Prakasam	Andhra Pradesh	1438	Jambughoda	Panch Mahals	Gujarat
1377	Jevargi	Gulbarga	Karnataka	1439	Sahar	Bhojpur	Bihar
1378	Sarangapur	Karimnagar	Andhra Pradesh	1440	Ghorawal	Sonbhadra	Uttar Pradesh
1379	Basanti	South Twenty Four Parganas	West Bengal	1441	Kankrej	Banas Kantha	Gujarat
1380	Rajnagar	Chhatrapur	Madhya Pradesh	1442	Hemtabad	Uttar Dinajpur	West Bengal
1381	Kubeer	Adilabad	Andhra Pradesh	1443	Haidergarh	Bara Banki	Uttar Pradesh
1382	Duggondi	Warangal	Andhra Pradesh	1444	Mori	Uttarkashi	Uttarakhand
1383	Kaman	Bharatpur	Rajasthan	1445	Chenga	Goalpara	Assam
1384	Kataram	Karimnagar	Andhra Pradesh	1446	Bhowraguri	Kokrajhar	Assam
1385	Nagar	Bharatpur	Rajasthan	1447	Khacharod	Ujjain	Madhya Pradesh
1386	Nawapur	Nandurbar	Maharashtra	1448	Patnagarh	Balangir	Odisha
1387	Mandalgarh	Bhilwara	Rajasthan	1449	Veeraghattam	Srikakulam	Andhra Pradesh
1388	Rumgong	West Siang	Arunachal Pradesh	1450	Mahmudabad	Sitapur	Uttar Pradesh
1389	Bayyaram	Khammam	Andhra Pradesh	1451	Aonla	Bareilly	Uttar Pradesh
1390	Wargal	Medak	Andhra Pradesh	1452	Dharni	Amravati	Maharashtra
1391	Chhabra	Baran	Rajasthan	1453	Makhdumpur	Jehanabad	Bihar
1392	Miao	Changlang	Arunachal Pradesh	1454	Godda	Godda	Jharkhand
1393	Manora	Jashpur	Chhattisgarh	1455	Santhabommali	Srikakulam	Andhra Pradesh
1394	Julurpad	Khammam	Andhra Pradesh	1456	Pandaul	Madhubani	Bihar
1395	Ater	Bhind	Madhya Pradesh	1457	Chokpot	South Garo Hills	Meghalaya
1396	Tharad	Banas Kantha	Gujarat	1458	Dakkili	Prakasam	Andhra Pradesh
1397	Ramgarh	Alwar	Rajasthan	1459	Shahpur	Betul	Madhya Pradesh
1398	Bahalda	Mayurbhanj	Odisha	1460	Thikri	Barwani	Madhya Pradesh
1399	Ukhrul North	Ukhrul	Manipur	1461	Saipung	Jaintia Hills	Meghalaya
1400	Ratua - II	Maldah	West Bengal	1462	Mihona	Bhind	Madhya Pradesh
1401	Mehdawal	Sant Kabir Nagar	Uttar Pradesh	1463	Bamanwas	Sawai Madhopur	Rajasthan
1402	Bhinmal	Jalor	Rajasthan	1464	Jiran	Neemuch	Madhya Pradesh
1403	Gurla	Vizianagaram	Andhra Pradesh	1465	Aboi	Mon	Nagaland
1404	Maripeda	Warangal	Andhra Pradesh	1466	Chennaraopet	Warangal	Andhra Pradesh
1405	Veepangandla	Mahbubnagar	Andhra Pradesh	1467	Laxmanchanda	Adilabad	Andhra Pradesh
1406	Bamangola	Maldah	West Bengal	1468	Yeldurthy	Medak	Andhra Pradesh
1407	Itarhi	Buxar	Bihar	1469	Ngoungchung	Tuensang	Nagaland
1408	Gulana	Shajapur	Madhya Pradesh	1470	K V B Puram	Chittoor	Andhra Pradesh
1409	Biswan	Sitapur	Uttar Pradesh	1471	Polaki	Srikakulam	Andhra Pradesh
1410	Bijnapalle	Mahbubnagar	Andhra Pradesh	1472	Chauth Ka Barwara	Sawai Madhopur	Rajasthan
1411	Bhagawangola - II	Murshidabad	West Bengal	1473	Gobindpur(Rajnagar)	Saraikele-Kharsawan	Jharkhand
1412	Mandrail	Karauli	Rajasthan	1474	Garkha	Saran	Bihar
1413	Buxwaha	Chhatrapur	Madhya Pradesh	1475	Kaddam (Peddur)	Adilabad	Andhra Pradesh
1414	Konch	Gaya	Bihar	1476	Palari	Raipur	Chhattisgarh
1415	Naigarhi	Rewa	Madhya Pradesh	1477	Todaraisingh	Tonk	Rajasthan
1416	Seethanagaram	Vizianagaram	Andhra Pradesh	1478	Teonthar	Rewa	Madhya Pradesh
1417	Chincholi	Gulbarga	Karnataka	1479	Singoli	Neemuch	Madhya Pradesh
1418	Mawshynrut	West Khasi Hills	Meghalaya	1480	Mauganj	Rewa	Madhya Pradesh
1419	Thanagazi	Alwar	Rajasthan	1481	Dhanwada	Mahbubnagar	Andhra Pradesh
1420	Jagdevpur	Medak	Andhra Pradesh	1482	Peapally	Kurnool	Andhra Pradesh
1421	Malthon	Sagar	Madhya Pradesh	1483	Silao	Nalanda	Bihar
1422	Santhamaguluru	Prakasam	Andhra Pradesh	1484	Tandwa	Chatra	Jharkhand
1423	Sarangagarh	Kandhamal	Odisha	1485	Raiparthy	Warangal	Andhra Pradesh
1424	Danta	Banas Kantha	Gujarat	1486	Chakrayapet	YSR	Andhra Pradesh
1425	Ishupur	Saran	Bihar	1487	Mau	Chitrakoot	Uttar Pradesh
1426	Hathin	Palwal	Haryana	1488	Paliganj	Patna	Bihar
1427	Tapan	Dakshin Dinajpur	West Bengal	1489	Sagbara	Narmada	Gujarat
1428	Pulkal	Medak	Andhra Pradesh	1490	Bhadesar	Chittaurgarh	Rajasthan
1429	Chinthakani	Khammam	Andhra Pradesh	1491	Kothuru	Srikakulam	Andhra Pradesh
1430	Tarabganj	Gonda	Uttar Pradesh	1492	Munpalle	Medak	Andhra Pradesh
1431	Laveru	Srikakulam	Andhra Pradesh	1493	Thanakhmria	Durg	Chhattisgarh
				1494	Saravakota	Srikakulam	Andhra Pradesh

(Continued)

**Annexure B: List of Sub-districts in Descending Order of Backwardness based on the Index (Continued)**

Backwardness Ranking	Sub-District	District	State	Backwardness Ranking	Sub-District	District	State
1495	Vajrakarur	Anantapur	Andhra Pradesh	1558	Lingasamudram	Prakasam	Andhra Pradesh
1496	Nuh	Mewat	Haryana	1559	Silwani	Raisen	Madhya Pradesh
1497	Pirawa	Jhalawar	Rajasthan	1560	Chikhaldara	Amravati	Maharashtra
1498	Tamia	Chhindwara	Madhya Pradesh	1561	Garla	Khammam	Andhra Pradesh
1499	Chinour	Gwalior	Madhya Pradesh	1562	Kronli (Arzoo Circle)	Dibang Valley	Arunachal Pradesh
1500	Birpur	Begusarai	Bihar	1563	Marihan	Mirzapur	Uttar Pradesh
1501	Rebo-Perging	East Siang	Arunachal Pradesh	1564	Kotananduru	East Godavari	Andhra Pradesh
1502	Tato	West Siang	Arunachal Pradesh	1565	Tomka	Jajapur	Odisha
1503	Selsella	West Garo Hills	Meghalaya	1566	Malkharoda	Janjgir - Champa	Chhattisgarh
1504	Madanpur	Aurangabad	Bihar	1567	Pahalgam	Anantnag	Jammu & Kashmir
1505	Karempudi	Guntur	Andhra Pradesh	1568	Agar	Shajapur	Madhya Pradesh
1506	Dissing-Passo	East Kameng	Arunachal Pradesh	1569	Dumri	Giridih	Jharkhand
1507	Sarubujili	Srikakulam	Andhra Pradesh	1570	Bishungarh	Hazaribagh	Jharkhand
1508	Pachore	Rajgarh	Madhya Pradesh	1571	Jalumuru	Srikakulam	Andhra Pradesh
1509	Hayaghat	Darbhangha	Bihar	1572	Tonk Khurd	Dewas	Madhya Pradesh
1510	Mashrakh	Saran	Bihar	1573	Garhani	Bhojpur	Bihar
1511	Kotauratla	Visakhapatnam	Andhra Pradesh	1574	Indpur	Bankura	West Bengal
1512	Tushura	Balangir	Odisha	1575	Trimbakeshwar	Nashik	Maharashtra
1513	Hilsa	Nalanda	Bihar	1576	Ramakuppam	Chittoor	Andhra Pradesh
1514	Gopiballavpur - I	Paschim Medinipur	West Bengal	1577	Mandar	Ranchi	Jharkhand
1515	A.Konduru	Krishna	Andhra Pradesh	1578	Palalahada	Anugul	Odisha
1516	Barwani	Barwani	Madhya Pradesh	1579	Saltora	Bankura	West Bengal
1517	Jahazpur	Bhilwara	Rajasthan	1580	Shivampet	Medak	Andhra Pradesh
1518	Parvathagiri	Warangal	Andhra Pradesh	1581	Parbatta	Khagaria	Bihar
1519	Komarolu	Prakasam	Andhra Pradesh	1582	Chandankiyari	Bokaro	Jharkhand
1520	Gasuapara	South Garo Hills	Meghalaya	1583	Tadvai	Warangal	Andhra Pradesh
1521	Khusrupur	Patna	Bihar	1584	Potka	Purbi Singhbhum	Jharkhand
1522	Kapasan	Chittaurgarh	Rajasthan	1585	Namtok	Changlang	Arunachal Pradesh
1523	Rampachodavaram	East Godavari	Andhra Pradesh	1586	Kulkacharla	Rangareddy	Andhra Pradesh
1524	Pakhanjur	Uttar Bastar Kanker	Chhattisgarh	1587	Belanganj	Gaya	Bihar
1525	Nabarangapur PS	Nabarangapur	Odisha	1588	Sariya	Giridih	Jharkhand
1526	Gogri	Khagaria	Bihar	1589	Baloda Bazar	Raipur	Chhattisgarh
1527	Thallur	Prakasam	Andhra Pradesh	1590	Nainwa	Bundi	Rajasthan
1528	Kundam	Jabalpur	Madhya Pradesh	1591	Kadavur	Karur	Tamil Nadu
1529	Veldurthi	Kurnool	Andhra Pradesh	1592	Chalkusa	Hazaribagh	Jharkhand
1530	Chanho	Ranchi	Jharkhand	1593	Hathnoora	Medak	Andhra Pradesh
1531	Atmakur (S)	Nalgonda	Andhra Pradesh	1594	Gossaigaon (Pt)	Kokrajhar	Assam
1532	Meliaputti	Srikakulam	Andhra Pradesh	1595	Lakkavarapukota	Vizianagaram	Andhra Pradesh
1533	Churhat	Sidhi	Madhya Pradesh	1596	Raninagar - II	Murshidabad	West Bengal
1534	Mattam Palle	Nalgonda	Andhra Pradesh	1597	Chhoti Sadri	Pratapgarh	Rajasthan
1535	Gyaraspur	Vidisha	Madhya Pradesh	1598	Marwahi	Bilaspur	Chhattisgarh
1536	Sangrampur	Munger	Bihar	1599	Birkoor	Nizamabad	Andhra Pradesh
1537	Majhgawan	Satna	Madhya Pradesh	1600	Loisinga	Balangir	Odisha
1538	Kalakote	Rajouri	Jammu & Kashmir	1601	Udala	Mayurbhanj	Odisha
1539	Semaria	Rewa	Madhya Pradesh	1602	Ghatgaon	Kendujhar	Odisha
1540	Charpokhari	Bhojpur	Bihar	1603	Palakurthi	Warangal	Andhra Pradesh
1541	Nuthankal	Nalgonda	Andhra Pradesh	1604	Mungeli	Bilaspur	Chhattisgarh
1542	Chandrugonda	Khammam	Andhra Pradesh	1605	Marhaura	Saran	Bihar
1543	Pratapgarh	Pratapgarh	Rajasthan	1606	Rithi	Katni	Madhya Pradesh
1544	Pamulapadu	Kurnool	Andhra Pradesh	1607	Athmalgola	Patna	Bihar
1545	Atarra	Banda	Uttar Pradesh	1608	Deo	Aurangabad	Bihar
1546	Dunguripali	Subarnapur	Odisha	1609	Dalsinghsarai	Samastipur	Bihar
1547	Safipur	Unnao	Uttar Pradesh	1610	Thakurgarh	Anugul	Odisha
1548	Ratua - I	Maldah	West Bengal	1611	Jhajha	Jamui	Bihar
1549	Chaugain	Buxar	Bihar	1612	Handiya	Harda	Madhya Pradesh
1550	Barsahi	Mayurbhanj	Odisha	1613	Saraiya	Muzaffarpur	Bihar
1551	Khagaria	Khagaria	Bihar	1614	Gundala	Nalgonda	Andhra Pradesh
1552	Gola	Ramgarh	Jharkhand	1615	Guraru	Gaya	Bihar
1553	Konijerla	Khammam	Andhra Pradesh	1616	Gudluru	Prakasam	Andhra Pradesh
1554	Amas	Gaya	Bihar	1617	Jaithari	Anuppur	Madhya Pradesh
1555	Nagarbera	Kamrup	Assam	1618	Tadoor	Mahbubnagar	Andhra Pradesh
1556	Bichkunda	Nizamabad	Andhra Pradesh	1619	Peddamandyam	Chittoor	Andhra Pradesh
1557	Madnoor	Nizamabad	Andhra Pradesh	1620	Puruna Katak	Baudh	Odisha

(Continued)

**Annexure B: List of Sub-districts in Descending Order of Backwardness based on the Index (Continued)**

Backwardness Ranking	Sub-District	District	State	Backwardness Ranking	Sub-District	District	State
1621	Purulia - II	Puruliya	West Bengal	1684	Orchha	Tikamgarh	Madhya Pradesh
1622	Titlagarh	Balangir	Odisha	1685	Chatrai	Krishna	Andhra Pradesh
1623	Nuagaon	Ganjam	Odisha	1686	Kotabommali	Srikakulam	Andhra Pradesh
1624	Ranastalam	Srikakulam	Andhra Pradesh	1687	Sambepalle	YSR	Andhra Pradesh
1625	Hawai	Anjaw	Arunachal Pradesh	1688	Ponnaluru	Prakasam	Andhra Pradesh
1626	Purwa	Unnao	Uttar Pradesh	1689	Dharampur	Valsad	Gujarat
1627	Gambegre	West Garo Hills	Meghalaya	1690	Devendranagar	Panna	Madhya Pradesh
1628	Madugula	Visakhapatnam	Andhra Pradesh	1691	Dandepalle	Adilabad	Andhra Pradesh
1629	Lahunipara	Sundargarh	Odisha	1692	Etapalli	Gadchiroli	Maharashtra
1630	Bhaiyathan	Surguja	Chhattisgarh	1693	Darsi	Prakasam	Andhra Pradesh
1631	Jami	Vizianagaram	Andhra Pradesh	1694	Colgong	Bhagalpur	Bihar
1632	Hatpiplya	Dewas	Madhya Pradesh	1695	Mudhole	Adilabad	Andhra Pradesh
1633	Ballikurava	Prakasam	Andhra Pradesh	1696	Baniapur	Saran	Bihar
1634	Midjil	Mahbubnagar	Andhra Pradesh	1697	Koliana	Mayurbhanj	Odisha
1635	Barharwa	Sahibganj	Jharkhand	1698	Kuravi	Warangal	Andhra Pradesh
1636	Enkuru	Khammam	Andhra Pradesh	1699	Sagardighi	Murshidabad	West Bengal
1637	Biloli	Nanded	Maharashtra	1700	Galiveedu	YSR	Andhra Pradesh
1638	Pedacherlo Palle	Prakasam	Andhra Pradesh	1701	Kaler	Arwal	Bihar
1639	Tilhar	Shahjahanpur	Uttar Pradesh	1702	Sarila	Hamirpur	Uttar Pradesh
1640	Karwi	Chitrakoot	Uttar Pradesh	1703	Mogullapalle	Warangal	Andhra Pradesh
1641	Manjha	Gopalganj	Bihar	1704	Thungathurthi	Nalgonda	Andhra Pradesh
1642	Purulia - I	Puruliya	West Bengal	1705	Makthal	Mahbubnagar	Andhra Pradesh
1643	Bero	Ranchi	Jharkhand	1706	Baloda	Janjgir - Champa	Chhattisgarh
1644	Patrasayer	Bankura	West Bengal	1707	Sawayajpur	Hardoi	Uttar Pradesh
1645	Sakri	Dhule	Maharashtra	1708	Chegunta	Medak	Andhra Pradesh
1646	Bemetara	Durg	Chhattisgarh	1709	Bantwaram	Rangareddy	Andhra Pradesh
1647	Bhagwanpur	Begusarai	Bihar	1710	Kharagpur	Munger	Bihar
1648	Silonijan	Karbi Anglong	Assam	1711	Agiaon	Bhojpur	Bihar
1649	Ghoshi	Jehanabad	Bihar	1712	M.Turkapalle	Nalgonda	Andhra Pradesh
1650	Niwas	Mandla	Madhya Pradesh	1713	Nautanwa	Mahrajganj	Uttar Pradesh
1651	Ralan	Wokha	Nagaland	1714	Kambhamvaripalle	Chittoor	Andhra Pradesh
1652	Sarangarh	Raigarh	Chhattisgarh	1715	Amarwara	Chhindwara	Madhya Pradesh
1653	Sidli (Pt)	Chirang	Assam	1716	Kaptipada	Mayurbhanj	Odisha
1654	Bijepur	Bargarh	Odisha	1717	Raikode	Medak	Andhra Pradesh
1655	Champua	Kendujhar	Odisha	1718	Eturnagaram	Warangal	Andhra Pradesh
1656	Bundu	Ranchi	Jharkhand	1719	Madgul	Mahbubnagar	Andhra Pradesh
1657	Nichloul	Mahrajganj	Uttar Pradesh	1720	Sekruza	Phek	Nagaland
1658	Kiakata	Anugul	Odisha	1721	Burja	Srikakulam	Andhra Pradesh
1659	Vatsavai	Krishna	Andhra Pradesh	1722	Kesinga	Kalahandi	Odisha
1660	Ardhaveedu	Prakasam	Andhra Pradesh	1723	Sotokur	Tuensang	Nagaland
1661	Tahrauli	Jhansi	Uttar Pradesh	1724	Soegaon	Aurangabad	Maharashtra
1662	Jaji Reddi Gudem	Nalgonda	Andhra Pradesh	1725	Amadagur	Anantapur	Andhra Pradesh
1663	Golokganj (Pt)	Dhubri	Assam	1726	Nokha	Bikaner	Rajasthan
1664	Sirauli Gauspur	Bara Banki	Uttar Pradesh	1727	Bandi Atmakur	Kurnool	Andhra Pradesh
1665	Kandi	Murshidabad	West Bengal	1728	K.Kotapadu	Visakhapatnam	Andhra Pradesh
1666	Narsimhulapet	Warangal	Andhra Pradesh	1729	Vaishali	Vaishali	Bihar
1667	Salon	Rae Bareli	Uttar Pradesh	1730	Gurrampode	Nalgonda	Andhra Pradesh
1668	Kanekal	Anantapur	Andhra Pradesh	1731	Bagbahra	Mahasamund	Chhattisgarh
1669	Naugarh	Siddharthnagar	Uttar Pradesh	1732	Bonakal	Khammam	Andhra Pradesh
1670	Dornipadu	Kurnool	Andhra Pradesh	1733	Gajapathinagaram	Vizianagaram	Andhra Pradesh
1671	Prathipadu	East Godavari	Andhra Pradesh	1734	Mahua	Vaishali	Bihar
1672	Siwana	Barmer	Rajasthan	1735	Zaffergadh	Warangal	Andhra Pradesh
1673	Paterhi Belsar	Vaishali	Bihar	1736	Penpahad	Nalgonda	Andhra Pradesh
1674	Bhanpura	Mandsaur	Madhya Pradesh	1737	Kolebira	Simdega	Jharkhand
1675	Shahkund	Bhagalpur	Bihar	1738	Dambuk	Lower Dibang Valley	Arunachal Pradesh
1676	Dharuadihi	Sundargarh	Odisha	1739	Durgawati	Kaimur (Bhabua)	Bihar
1677	Yelal	Rangareddy	Andhra Pradesh	1740	Chenari	Rohtas	Bihar
1678	Gohad	Bhind	Madhya Pradesh	1741	Gundala	Khammam	Andhra Pradesh
1679	Kosgi	Mahbubnagar	Andhra Pradesh	1742	Bari Sadri	Chhattaigarh	Rajasthan
1680	Nungba	Tamenglong	Manipur	1743	Basheerabad	Rangareddy	Andhra Pradesh
1681	Deoli	Tonk	Rajasthan	1744	Gandeed	Rangareddy	Andhra Pradesh
1682	Migging	Upper Siang	Arunachal Pradesh	1745	Addakal	Mahbubnagar	Andhra Pradesh
1683	Brahmasamudram	Anantapur	Andhra Pradesh	1746	Hasanganj	Unnao	Uttar Pradesh

(Continued)

**Annexure B: List of Sub-districts in Descending Order of Backwardness based on the Index (Continued)**

Backwardness Ranking	Sub-District	District	State	Backwardness Ranking	Sub-District	District	State
1747	Kishanganj	Baran	Rajasthan	1810	Nellikudur	Warangal	Andhra Pradesh
1748	Gudibanda	Anantapur	Andhra Pradesh	1811	Asind	Bhilwara	Rajasthan
1749	Mansi	Khagaria	Bihar	1812	Dohad	Dohad	Gujarat
1750	Anjad	Barwani	Madhya Pradesh	1813	Pendlimarri	YSR	Andhra Pradesh
1751	Todabhim	Karauli	Rajasthan	1814	Kothapalle	Kurnool	Andhra Pradesh
1752	Indergarh	Datia	Madhya Pradesh	1815	Haldibari	Koch Bihar	West Bengal
1753	Sarangapur	Adilabad	Andhra Pradesh	1816	Binika	Subarnapur	Odisha
1754	Badnawar	Dhar	Madhya Pradesh	1817	Gandlapenta	Anantapur	Andhra Pradesh
1755	Gossaigaon (Pt)	Dhubri	Assam	1818	Saidapur	Karimnagar	Andhra Pradesh
1756	Chilkur	Nalgonda	Andhra Pradesh	1819	Atmakur	Mahbubnagar	Andhra Pradesh
1757	Lephripara	Sundargarh	Odisha	1820	Khamar	Anugul	Odisha
1758	Nallabelly	Warangal	Andhra Pradesh	1821	Kodala	Ganjam	Odisha
1759	Velgatoor	Karimnagar	Andhra Pradesh	1822	Kesamudram	Warangal	Andhra Pradesh
1760	Begun	Chittaurgarh	Rajasthan	1823	Goraul	Vaishali	Bihar
1761	Surada	Ganjam	Odisha	1824	Lekang (Mahadevpur)	Lohit	Arunachal Pradesh
1762	Basna	Mahasamund	Chhattisgarh	1825	Mandal	Bhilwara	Rajasthan
1763	Mekliganj	Koch Bihar	West Bengal	1826	Kasrawad	West Nimar	Madhya Pradesh
1764	Nyalkal	Medak	Andhra Pradesh	1827	Digapahandi	Ganjam	Odisha
1765	Shehera	Panch Mahals	Gujarat	1828	Ramnagar	Bara Banki	Uttar Pradesh
1766	Jawar	Sehore	Madhya Pradesh	1829	Shekhopur Sarai	Sheikhpura	Bihar
1767	Banswara	Banswara	Rajasthan	1830	Thoguta	Medak	Andhra Pradesh
1768	Churachandpur North	Churachandpur	Manipur	1831	Balia	Begusarai	Bihar
1769	Subansiri (Pt)	Lakhimpur	Assam	1832	Malpura	Tonk	Rajasthan
1770	Maibong	Dima Hasao	Assam	1833	Raghogarh	Guna	Madhya Pradesh
1771	Settur	Anantapur	Andhra Pradesh	1834	Sidhauri	Sitapur	Uttar Pradesh
1772	Gudihathnoor	Adilabad	Andhra Pradesh	1835	Rasagobindapur	Mayurbhanj	Odisha
1773	Charar-E-Shrief	Badgam	Jammu & Kashmir	1836	Amritpur	Farrukhabad	Uttar Pradesh
1774	Umarpada	Surat	Gujarat	1837	Bagodar	Giridih	Jharkhand
1775	Sridungargarh	Bikaner	Rajasthan	1838	Meerganj	Bareilly	Uttar Pradesh
1776	Sironcha	Gadchiroli	Maharashtra	1839	Talupula	Anantapur	Andhra Pradesh
1777	Kotgiri	Nizamabad	Andhra Pradesh	1840	Reddigudem	Krishna	Andhra Pradesh
1778	Manikchak	Maldah	West Bengal	1841	Tamulpur	Baksa	Assam
1779	Saja	Durg	Chhattisgarh	1842	Harbhanga	Baudh	Odisha
1780	D.Hirehal	Anantapur	Andhra Pradesh	1843	Dachepalle	Guntur	Andhra Pradesh
1781	Nuaon	Kaimur (Bhabua)	Bihar	1844	Malhargarh	Mandsaur	Madhya Pradesh
1782	Kutumba	Aurangabad	Bihar	1845	Gandarvakkottai	Pudukkottai	Tamil Nadu
1783	Atlur	YSR	Andhra Pradesh	1846	Nidamanur	Nalgonda	Andhra Pradesh
1784	Punasa	East Nimar	Madhya Pradesh	1847	Reamal	Debagarh	Odisha
1785	Bichhua	Chhindwara	Madhya Pradesh	1848	Duvvur	YSR	Andhra Pradesh
1786	Daloda	Mandsaur	Madhya Pradesh	1849	Jabera	Damoh	Madhya Pradesh
1787	Chhuikhadan	Rajnandgaon	Chhattisgarh	1850	Patiyali	Kanshiram Nagar	Uttar Pradesh
1788	Badi	Raisen	Madhya Pradesh	1851	Kondapuram	Prakasam	Andhra Pradesh
1789	Nawagarh	Janjgir - Champa	Chhattisgarh	1852	Jhumpura	Kendujhar	Odisha
1790	Doravarisatram	Prakasam	Andhra Pradesh	1853	Gopadbanas	Sidhi	Madhya Pradesh
1791	Marpalle	Rangareddy	Andhra Pradesh	1854	Chityal	Warangal	Andhra Pradesh
1792	Zikzak	West Garo Hills	Meghalaya	1855	Sunpura	Lohit	Arunachal Pradesh
1793	Riga	East Siang	Arunachal Pradesh	1856	Nagaur	Nagaur	Rajasthan
1794	Sedam	Gulbarga	Karnataka	1857	Kalapipal	Shajapur	Madhya Pradesh
1795	Maldah (Old)	Maldah	West Bengal	1858	Hulasganj	Jehanabad	Bihar
1796	Jupadu Bungalow	Kurnool	Andhra Pradesh	1859	Sandeshkhali - II	North Twenty Four Parganas	West Bengal
1797	Kalinganagar	Jajapur	Odisha	1860	Gundla Palle	Nalgonda	Andhra Pradesh
1798	Islampur	Nalanda	Bihar	1861	Leporiang	Papum Pare	Arunachal Pradesh
1799	Dharur	Rangareddy	Andhra Pradesh	1862	Chausa	Buxar	Bihar
1800	Balayapalle	Prakasam	Andhra Pradesh	1863	Govindpur	Sambalpur	Odisha
1801	Baisinga	Mayurbhanj	Odisha	1864	Kodangal	Mahbubnagar	Andhra Pradesh
1802	Atrauli	Aligarh	Uttar Pradesh	1865	Dumra	Sitamarhi	Bihar
1803	Umreth	Chhindwara	Madhya Pradesh	1866	Rajakhera	Dhaulpur	Rajasthan
1804	Dulhin Bazar	Patna	Bihar	1867	Singareni	Khammam	Andhra Pradesh
1805	Devarkadra	Mahbubnagar	Andhra Pradesh	1868	Nallacheruvu	Anantapur	Andhra Pradesh
1806	Cheria Bariarpur	Begusarai	Bihar	1869	Burwan	Murshidabad	West Bengal
1807	Luni	Jodhpur	Rajasthan	1870	Pamgarh	Janjgir - Champa	Chhattisgarh
1808	Gospadu	Kurnool	Andhra Pradesh	1871	Bilari	Moradabad	Uttar Pradesh
1809	Rupaichhari	South Tripura	Tripura				

(Continued)

**Annexure B: List of Sub-districts in Descending Order of Backwardness based on the Index (Continued)**

Backwardness Ranking	Sub-District	District	State	Backwardness Ranking	Sub-District	District	State
1872	Dhimarkheda	Katni	Madhya Pradesh	1934	Mulug	Medak	Andhra Pradesh
1873	Raja Pakar	Vaishali	Bihar	1935	Dornakal	Warangal	Andhra Pradesh
1874	Viratnagar	Jaipur	Rajasthan	1936	Banera	Bhilwara	Rajasthan
1875	Racherla	Prakasam	Andhra Pradesh	1937	Yellareddy	Nizamabad	Andhra Pradesh
1876	Seondha	Datia	Madhya Pradesh	1938	Sambhal	Moradabad	Uttar Pradesh
1877	Hatibari	Sundargarh	Odisha	1939	Budaun	Budaun	Uttar Pradesh
1878	Subalaya	Subarnapur	Odisha	1940	Kasmar	Bokaro	Jharkhand
1879	Nekkonda	Warangal	Andhra Pradesh	1941	Narharpur	Uttar Bastar Kanker	Chhattisgarh
1880	Kangal	Nalgonda	Andhra Pradesh	1942	Kota	Bilaspur	Chhattisgarh
1881	Baripada Sadar	Mayurbhanj	Odisha	1943	Bisra	Sundargarh	Odisha
1882	Machareddy	Nizamabad	Andhra Pradesh	1944	Sheopur	Sheopur	Madhya Pradesh
1883	Nadoti	Karauli	Rajasthan	1945	Nafra	West Kameng	Arunachal Pradesh
1884	Alur	Kurnool	Andhra Pradesh	1946	Dalgaon (Pt)	Udalguri	Assam
1885	Chakki	Buxar	Bihar	1947	Nathnagar	Bhagalpur	Bihar
1886	Jannaram	Adilabad	Andhra Pradesh	1948	Chenani	Udhampur	Jammu & Kashmir
1887	Sissibargaon	Lakhimpur	Assam	1949	Masaurhi	Patna	Bihar
1888	Hasanpur	Jyotiba Phule Nagar	Uttar Pradesh	1950	Kulpahar	Mahoba	Uttar Pradesh
1889	Kodumur	Kurnool	Andhra Pradesh	1951	Afzalpur	Gulbarga	Karnataka
1890	Tanakal	Anantapur	Andhra Pradesh	1952	Khategaon	Dewas	Madhya Pradesh
1891	Domariyaganj	Siddharthnagar	Uttar Pradesh	1953	Geku	Upper Siang	Arunachal Pradesh
1892	Areraj	Purba Champaran	Bihar	1954	Mella Cheruvu	Nalgonda	Andhra Pradesh
1893	Peddammudium	YSR	Andhra Pradesh	1955	Bamebari	Kendujhar	Odisha
1894	Tiloi	Rae Bareli	Uttar Pradesh	1956	Bhanpur	Basti	Uttar Pradesh
1895	Tarari	Bhojpur	Bihar	1957	Rafiganj	Aurangabad	Bihar
1896	Dornala	Prakasam	Andhra Pradesh	1958	Suar	Rampur	Uttar Pradesh
1897	Chandua	Mayurbhanj	Odisha	1959	Chaurai	Chhindwara	Madhya Pradesh
1898	Shahgarh	Sagar	Madhya Pradesh	1960	Mominpet	Rangareddy	Andhra Pradesh
1899	Bharatpur - I	Murshidabad	West Bengal	1961	Maharajpur	Chhatarpur	Madhya Pradesh
1900	Jainoor	Adilabad	Andhra Pradesh	1962	Tarasingi	Ganjam	Odisha
1901	Karauli	Karauli	Rajasthan	1963	Zanskar	Kargil	Jammu & Kashmir
1902	Sami	Patan	Gujarat	1964	Veerullapadu	Krishna	Andhra Pradesh
1903	Sahebpur Kamal	Begusarai	Bihar	1965	Sonkatch	Dewas	Madhya Pradesh
1904	Rampurhat - II	Birbhum	West Bengal	1966	Bondapalle	Vizianagaram	Andhra Pradesh
1905	Kaimganj	Farrukhabad	Uttar Pradesh	1967	Vepada	Vizianagaram	Andhra Pradesh
1906	Rohat	Pali	Rajasthan	1968	Takhatpur	Bilaspur	Chhattisgarh
1907	Mankapur	Gonda	Uttar Pradesh	1969	Tikabali	Kandhamal	Odisha
1908	Bestawaripeta	Prakasam	Andhra Pradesh	1970	Karlapalem	Guntur	Andhra Pradesh
1909	Gurh	Rewa	Madhya Pradesh	1971	Padma	Hazaribagh	Jharkhand
1910	Devaruppula	Warangal	Andhra Pradesh	1972	Nabinagar	Aurangabad	Bihar
1911	Shabad	Rangareddy	Andhra Pradesh	1973	Chail	Kaushambi	Uttar Pradesh
1912	Vemulapalle	Nalgonda	Andhra Pradesh	1974	Thripuraram	Nalgonda	Andhra Pradesh
1913	Banihal	Ramban	Jammu & Kashmir	1975	Sendurai	Ariyalur	Tamil Nadu
1914	Rajgir	Nalanda	Bihar	1976	Raiganj	Uttar Dinajpur	West Bengal
1915	Sadasivanagar	Nizamabad	Andhra Pradesh	1977	Sonamukhi	Bankura	West Bengal
1916	Lahladpur	Saran	Bihar	1978	Puranpur	Pilibhit	Uttar Pradesh
1917	Shahade	Nandurbar	Maharashtra	1979	Kusumanchi	Khammam	Andhra Pradesh
1918	Srirampur	Karimnagar	Andhra Pradesh	1980	Ramasamudram	Chittoor	Andhra Pradesh
1919	Jamboni	Paschim Medinipur	West Bengal	1981	Pegadapalle	Karimnagar	Andhra Pradesh
1920	Katiya	Gopalganj	Bihar	1982	Chowdepalle	Chittoor	Andhra Pradesh
1921	Sandesh	Bhojpur	Bihar	1983	Rampur	Subarnapur	Odisha
1922	Pharenda	Mahrajganj	Uttar Pradesh	1984	Gundlupet	Chamarajanagar	Karnataka
1923	Matihani	Begusarai	Bihar	1985	Basantpur	Siwan	Bihar
1924	Maddikera (East)	Kurnool	Andhra Pradesh	1986	Palam	Parbhani	Maharashtra
1925	Ghanpur (Mulug)	Warangal	Andhra Pradesh	1987	Gadivemula	Kurnool	Andhra Pradesh
1926	Mohkhed	Chhindwara	Madhya Pradesh	1988	Keshampet	Mahbubnagar	Andhra Pradesh
1927	Lachhmangarh	Alwar	Rajasthan	1989	Vedurukuppam	Chittoor	Andhra Pradesh
1928	Baseri	Dhaulpur	Rajasthan	1990	Hussainabad	Palamu	Jharkhand
1929	Athner	Betul	Madhya Pradesh	1991	Amarpatan	Satna	Madhya Pradesh
1930	Parbalpur	Nalanda	Bihar	1992	Mudigonda	Khammam	Andhra Pradesh
1931	Dharmaram	Karimnagar	Andhra Pradesh	1993	Bansur	Alwar	Rajasthan
1932	Chandra Sekhara			1994	Merta	Nagaur	Rajasthan
	Puram	Prakasam	Andhra Pradesh	1995	Udwant Nagar	Bhojpur	Bihar
1933	Peddapappur	Anantapur	Andhra Pradesh	1996	Mangawan	Rewa	Madhya Pradesh

(Continued)

**Annexure B: List of Sub-districts in Descending Order of Backwardness based on the Index (Continued)**

Backwardness Ranking	Sub-District	District	State	Backwardness Ranking	Sub-District	District	State
1997	Nautan	Siwan	Bihar	2059	Brahmamgarimattam	YSR	Andhra Pradesh
1998	Anandapuram	Visakhapatnam	Andhra Pradesh	2060	Sherghati	Gaya	Bihar
1999	Julapalle	Karimnagar	Andhra Pradesh	2061	Mechuka	West Siang	Arunachal Pradesh
2000	Himayatnagar	Nanded	Maharashtra	2062	Robertsganj	Sonbhadra	Uttar Pradesh
2001	Barun	Aurangabad	Bihar	2063	Kuntala	Adilabad	Andhra Pradesh
2002	Kundheigola	Debagarh	Odisha	2064	Khunti	Khunti	Jharkhand
2003	Itkhor	Chatra	Jharkhand	2065	Santrampur	Panch Mahals	Gujarat
2004	Sri Avadhutha Kasinayana	YSR	Andhra Pradesh	2066	Ghasipura	Kendujhar	Odisha
2005	Arwal	Arwal	Bihar	2067	Phagi	Jaipur	Rajasthan
2006	Thondangi	East Godavari	Andhra Pradesh	2068	Phulabani	Kandhamal	Odisha
2007	Shahabad	Hardo	Uttar Pradesh	2069	Chinnachintakunta	Mahbubnagar	Andhra Pradesh
2008	Munagala	Nalgonda	Andhra Pradesh	2070	Berla	Durg	Chhattisgarh
2009	Yemmiganur	Kurnool	Andhra Pradesh	2071	Pithora	Mahasamund	Chhattisgarh
2010	Sohela	Bargarh	Odisha	2072	Harsud	East Nimar	Madhya Pradesh
2011	Kuchaikote	Gopalganj	Bihar	2073	Simlapal	Bankura	West Bengal
2012	Kundurpi	Anantapur	Andhra Pradesh	2074	Khansahib	Badgam	Jammu & Kashmir
2013	Sali Gouraram	Nalgonda	Andhra Pradesh	2075	Kutra	Sundargarh	Odisha
2014	Pedakurapadu	Guntur	Andhra Pradesh	2076	Barkhetri	Nalbari	Assam
2015	Uyyalawada	Kurnool	Andhra Pradesh	2077	Kadam	Sonitpur	Assam
2016	Sindgi	Bijapur	Karnataka	2078	Maharajganj	Mahrajganj	Uttar Pradesh
2017	Kadana	Panch Mahals	Gujarat	2079	Mutharam (Manthani)	Karimnagar	Andhra Pradesh
2018	Pagidyala	Kurnool	Andhra Pradesh	2080	Baharagora	Purbi Singhbhum	Jharkhand
2019	Goriakothi	Siwan	Bihar	2081	Tendukheda	Narsimhapur	Madhya Pradesh
2020	Kantabanji	Balangir	Odisha	2082	Khairlanji	Balaghat	Madhya Pradesh
2021	Mayureswar - II	Birbhum	West Bengal	2083	Wakro	Lohit	Arunachal Pradesh
2022	Ulunda	Subarnapur	Odisha	2084	Chhapara	Seoni	Madhya Pradesh
2023	Obra	Aurangabad	Bihar	2085	Onda	Bankura	West Bengal
2024	Peterwar	Bokaro	Jharkhand	2086	Denkanikottai	Krishnagiri	Tamil Nadu
2025	Dawath	Rohtas	Bihar	2087	Kollapur	Mahbubnagar	Andhra Pradesh
2026	Sankrail	Paschim Medinipur	West Bengal	2088	Kisinda	Sambalpur	Odisha
2027	Bakhtiarpur	Patna	Bihar	2089	Bari	Dhaulpur	Rajasthan
2028	Mazbat	Udalguri	Assam	2090	Bhogapuram	Vizianagaram	Andhra Pradesh
2029	Patharia	Damoh	Madhya Pradesh	2091	Bhagwanpur Hat	Siwan	Bihar
2030	Chakulia	Purbi Singhbhum	Jharkhand	2092	Lakkireddipalle	YSR	Andhra Pradesh
2031	Gollapalle	Karimnagar	Andhra Pradesh	2093	Peddavadugur	Anantapur	Andhra Pradesh
2032	Singngat	Churachandpur	Manipur	2094	Mohammad Bazar	Birbhum	West Bengal
2033	Dhing	Morigaon	Assam	2095	Bihpur	Bhagalpur	Bihar
2034	Mohammdi	Kheri	Uttar Pradesh	2096	Khajuripada	Kandhamal	Odisha
2035	Kotar	Satna	Madhya Pradesh	2097	Jaitaran	Pali	Rajasthan
2036	Telkapalle	Mahbubnagar	Andhra Pradesh	2098	Jaggampeta	East Godavari	Andhra Pradesh
2037	Rupahi	Morigaon	Assam	2099	Ranikor	West Khasi Hills	Meghalaya
2038	Mahanandi	Kurnool	Andhra Pradesh	2100	Sonhat	Koriya	Chhattisgarh
2039	Jainad	Adilabad	Andhra Pradesh	2101	Muli	Surendranagar	Gujarat
2040	Musafirkhana	Sultanpur	Uttar Pradesh	2102	Vallabh Nagar	Udaipur	Rajasthan
2041	Utnoor	Adilabad	Andhra Pradesh	2103	Ramapuram	YSR	Andhra Pradesh
2042	Veeraballe	YSR	Andhra Pradesh	2104	Baudh Sadar	Baudh	Odisha
2043	Kondapur	Medak	Andhra Pradesh	2105	Babai	Hoshangabad	Madhya Pradesh
2044	Penuganchiprolu	Krishna	Andhra Pradesh	2106	Tsurungto	Tuensang	Nagaland
2045	Sheikhpura	Sheikhpura	Bihar	2107	Gopiballavpur - II	Paschim Medinipur	West Bengal
2046	Rongara	South Garo Hills	Meghalaya	2108	Barkagaon	Hazaribagh	Jharkhand
2047	Sankarapuram	Viluppuram	Tamil Nadu	2109	Mawkyrwat	West Khasi Hills	Meghalaya
2048	Phuloni	Karbi Anglong	Assam	2110	Jaynagar - II	South Twenty Four Parganas	West Bengal
2049	Rajupalem	YSR	Andhra Pradesh	2111	Pakaur	Pakur	Jharkhand
2050	Gandepalle	East Godavari	Andhra Pradesh	2112	Tamenglong North	Tamenglong	Manipur
2051	Marwan	Muzaffarpur	Bihar	2113	Narayanganj	Mandla	Madhya Pradesh
2052	Kawardha	Kabeerdham	Chhattisgarh	2114	Dubrajpur	Birbhum	West Bengal
2053	Maheshwar	West Nimar	Madhya Pradesh	2115	Gantyada	Vizianagaram	Andhra Pradesh
2054	Seragad	Ganjam	Odisha	2116	Bhagwanpur	Vaishali	Bihar
2055	Jasrana	Firozabad	Uttar Pradesh	2117	Bansihari	Dakshin Dinajpur	West Bengal
2056	Agamoni	Dhubri	Assam	2118	Tikari	Gaya	Bihar
2057	Kalasapadu	YSR	Andhra Pradesh	2119	Dulmi	Ramgarh	Jharkhand
2058	Parbatsar	Nagaur	Rajasthan	2120	Rolla	Anantapur	Andhra Pradesh

(Continued)

**Annexure B: List of Sub-districts in Descending Order of Backwardness based on the Index (Continued)**

Backwardness Ranking	Sub-District	District	State	Backwardness Ranking	Sub-District	District	State
2121	Sirkonda	Nizamabad	Andhra Pradesh	2184	Biramaharajpur	Subarnapur	Odisha
2122	Umri	Nanded	Maharashtra	2185	Tajpur	Samastipur	Bihar
2123	Gudupalle	Chittoor	Andhra Pradesh	2186	Khalikote	Ganjam	Odisha
2124	Bhuragaon	Barpeta	Assam	2187	Laskein	Jaintia Hills	Meghalaya
2125	Fatehpur	Bara Banki	Uttar Pradesh	2188	Atmakur	Warangal	Andhra Pradesh
2126	Ramban	Ramban	Jammu & Kashmir	2189	Soso	Kendujhar	Odisha
2127	The Dangs	The Dangs	Gujarat	2190	Dholi (Moraul)	Muzaffarpur	Bihar
2128	Santhipuram	Chittoor	Andhra Pradesh	2191	Rudhauili	Basti	Uttar Pradesh
2129	Sundargarh	Sundargarh	Odisha	2192	Raipur	Bankura	West Bengal
2130	Kirlampudi	East Godavari	Andhra Pradesh	2193	Marripadu	Prakasam	Andhra Pradesh
2131	Chandwara	Kodarma	Jharkhand	2194	Betasing	West Garo Hills	Meghalaya
2132	Bariarpur	Munger	Bihar	2195	Lingsugur	Raichur	Karnataka
2133	Boath	Adilabad	Andhra Pradesh	2196	Bhander	Datia	Madhya Pradesh
2134	Marwar Junction	Pali	Rajasthan	2197	Pachpadra	Barmer	Rajasthan
2135	Bela	Adilabad	Andhra Pradesh	2198	Nallamada	Anantapur	Andhra Pradesh
2136	Sitalkuchi	Koch Bihar	West Bengal	2199	Kurhani	Muzaffarpur	Bihar
2137	Naugachhia	Bhagalpur	Bihar	2200	Kanchili	Srikakulam	Andhra Pradesh
2138	Kaliachak - III	Maldah	West Bengal	2201	Nagra	Saran	Bihar
2139	Silli	Ranchi	Jharkhand	2202	Fatehabad	Agra	Uttar Pradesh
2140	Bahoriband	Katni	Madhya Pradesh	2203	Garide Palle	Nalgonda	Andhra Pradesh
2141	Raipur - Karchuliyan	Rewa	Madhya Pradesh	2204	Udaipura	Raisen	Madhya Pradesh
2142	Putlur	Anantapur	Andhra Pradesh	2205	Wardhannapet	Warangal	Andhra Pradesh
2143	Chandausi	Moradabad	Uttar Pradesh	2206	Jagdishpur	Bhojpur	Bihar
2144	Sheosagar	Rohtas	Bihar	2207	Ekangarsarai	Nalanda	Bihar
2145	Jomlo Mobuk	West Siang	Arunachal Pradesh	2208	Purusottampur	Ganjam	Odisha
2146	Faridpur	Bareilly	Uttar Pradesh	2209	Elgaid	Karimnagar	Andhra Pradesh
2147	Chivvemla	Nalgonda	Andhra Pradesh	2210	Yerrupalem	Khammam	Andhra Pradesh
2148	Jhargram	Paschim Medinipur	West Bengal	2211	Sindhur	Raichur	Karnataka
2149	Dahanu	Thane	Maharashtra	2212	Roddam	Anantapur	Andhra Pradesh
2150	Shirpur	Dhule	Maharashtra	2213	Ulundurpettai	Viluppuram	Tamil Nadu
2151	Shahpura	Jabalpur	Madhya Pradesh	2214	Dharampuri	Dhar	Madhya Pradesh
2152	Jainagar	Kodarma	Jharkhand	2215	Naikanidihi	Bhadrak	Odisha
2153	Pattikonda	Kurnool	Andhra Pradesh	2216	Brahmani Tarang	Sundargarh	Odisha
2154	Lepakshi	Anantapur	Andhra Pradesh	2217	Para	Puruliya	West Bengal
2155	Chanchal - I	Maldah	West Bengal	2218	Hiramandalam	Srikakulam	Andhra Pradesh
2156	Simga	Raipur	Chhattisgarh	2219	Zemithang	Tawang	Arunachal Pradesh
2157	Ramagiri	Anantapur	Andhra Pradesh	2220	Lahar	Bhind	Madhya Pradesh
2158	Mathabhanga - I	Koch Bihar	West Bengal	2221	Chongkham	Lohit	Arunachal Pradesh
2159	Pungro	Kiphire	Nagaland	2222	Midthur	Kurnool	Andhra Pradesh
2160	Indi	Bijapur	Karnataka	2223	Nasrullaganj	Sehore	Madhya Pradesh
2161	Dagadathi	Prakasam	Andhra Pradesh	2224	Gangajalghati	Bankura	West Bengal
2162	Mudigubba	Anantapur	Andhra Pradesh	2225	Taldangra	Bankura	West Bengal
2163	Palia	Kheri	Uttar Pradesh	2226	Mahoor	Nanded	Maharashtra
2164	Chejerla	Prakasam	Andhra Pradesh	2227	Meghraj	Sabar Kantha	Gujarat
2165	Ramnagar	Udhampur	Jammu & Kashmir	2228	Salur	Vizianagaram	Andhra Pradesh
2166	Domchanch	Kodarma	Jharkhand	2229	Santuri	Puruliya	West Bengal
2167	Dhanera	Banas Kantha	Gujarat	2230	Bilha	Bilaspur	Chhattisgarh
2168	Madhubani	Madhubani	Bihar	2231	Tadimarri	Anantapur	Andhra Pradesh
2169	Akaltara	Janjgir - Champa	Chhattisgarh	2232	Raghunathpalle	Warangal	Andhra Pradesh
2170	Rajnagar	Birbhum	West Bengal	2233	Bhabua	Kaimur (Bhabua)	Bihar
2171	Penagalur	YSR	Andhra Pradesh	2234	Meluri	Phek	Nagaland
2172	Peddavoora	Nalgonda	Andhra Pradesh	2235	Powayan	Shahjahanpur	Uttar Pradesh
2173	Baragaon	Sundargarh	Odisha	2236	Mauzamabad	Jaipur	Rajasthan
2174	Dinara	Rohtas	Bihar	2237	Dantiwada	Banas Kantha	Gujarat
2175	Oupada	Baleswar	Odisha	2238	Dharmapuri	Karimnagar	Andhra Pradesh
2176	Tamkuhi Raj	Kushinagar	Uttar Pradesh	2239	Padrauna	Kushinagar	Uttar Pradesh
2177	Mahnar	Vaishali	Bihar	2240	Karimpur - li	Nadia	West Bengal
2178	Aliganj	Etah	Uttar Pradesh	2241	Longkhim	Tuensang	Nagaland
2179	Haspura	Aurangabad	Bihar	2242	Nakkapalle	Visakhapatnam	Andhra Pradesh
2180	Etcherla	Srikakulam	Andhra Pradesh	2243	Bukkapatnam	Anantapur	Andhra Pradesh
2181	Sikrai	Dausa	Rajasthan	2244	Barharia	Siwan	Bihar
2182	S.Rayavaram	Visakhapatnam	Andhra Pradesh	2245	Gampalagudem	Krishna	Andhra Pradesh
2183	Misrikh	Sitapur	Uttar Pradesh	2246	Railmagra	Rajsamand	Rajasthan

(Continued)

**Annexure B: List of Sub-districts in Descending Order of Backwardness based on the Index (Continued)**

Backwardness Ranking	Sub-District	District	State	Backwardness Ranking	Sub-District	District	State
2247	Obuladevaracheruvu	Anantapur	Andhra Pradesh	2308	Owk	Kurnool	Andhra Pradesh
2248	Lanji	Balaghat	Madhya Pradesh	2309	Barhampur	Buxar	Bihar
2249	Pathapatnam	Srikakulam	Andhra Pradesh	2310	Denkada	Vizianagaram	Andhra Pradesh
2250	Tipaimukh	Churachandpur	Manipur	2311	Rapur	Prakasam	Andhra Pradesh
2251	Chakpikarong	Chandel	Manipur	2312	Nalhati - II	Birbhum	West Bengal
2252	Rambha	Ganjam	Odisha	2313	Kasimkota	Visakhapatnam	Andhra Pradesh
2253	Singanamala	Anantapur	Andhra Pradesh	2314	Shankarapatnam	Karimnagar	Andhra Pradesh
2254	Khanpur	Jhalawar	Rajasthan	2315	Hathua	Gopalganj	Bihar
2255	T Narasapuram	West Godavari	Andhra Pradesh	2316	Mudukulathur	Ramanathapuram	Tamil Nadu
2256	Thirumalgiri	Nalgonda	Andhra Pradesh	2317	Rupbas	Bharatpur	Rajasthan
2257	Dungarpur	Dungarpur	Rajasthan	2318	Thamballapalle	Chittoor	Andhra Pradesh
2258	Cheepurupalle	Vizianagaram	Andhra Pradesh	2319	Weir	Bharatpur	Rajasthan
2259	Kamalapur	Karimnagar	Andhra Pradesh	2320	Mahagaon	Yavatmal	Maharashtra
2260	Neredcherla	Nalgonda	Andhra Pradesh	2321	Manpur	Rajnandgaon	Chhattisgarh
2261	Kherwara	Udaipur	Rajasthan	2322	Barnagar (Pt)	Baksa	Assam
2262	Dharpalle	Nizamabad	Andhra Pradesh	2323	Farasgaon	Bastar	Chhattisgarh
2263	Ramgarh	Kaimur (Bhabua)	Bihar	2324	Heggadadevankote	Mysore	Karnataka
2264	Campierganj	Goarakhpur	Uttar Pradesh	2325	Charamal	Sambalpur	Odisha
2265	Jamwa Ramgarh	Jaipur	Rajasthan	2326	Narpala	Anantapur	Andhra Pradesh
2266	Aland	Gulbarga	Karnataka	2327	Sahara	Bhilwara	Rajasthan
2267	Nawadih	Bokaro	Jharkhand	2328	Kebang	East Siang	Arunachal Pradesh
2268	Kinwat	Nanded	Maharashtra	2329	Jaladanki	Prakasam	Andhra Pradesh
2269	Yeddana Pudi	Prakasam	Andhra Pradesh	2330	Dollungmukh	Lower Subansiri	Arunachal Pradesh
2270	Lakhnadon	Seoni	Madhya Pradesh	2331	West Phaileng	Mamit	Mizoram
2271	Pedda Thippasamudram	Chittoor	Andhra Pradesh	2332	Pachpahar	Jhalawar	Rajasthan
2272	Nadigudem	Nalgonda	Andhra Pradesh	2333	Naigaon (Khaigaon)	Nanded	Maharashtra
2273	Sirmour	Rewa	Madhya Pradesh	2334	Fatwah	Patna	Bihar
2274	Dhakuakhana (Pt)	Dhemaji	Assam	2335	Lalsot	Dausa	Rajasthan
2275	Mantha	Jalna	Maharashtra	2336	Mulug	Warangal	Andhra Pradesh
2276	Chauparan	Hazaribagh	Jharkhand	2337	Naktideul	Sambalpur	Odisha
2277	Varni	Nizamabad	Andhra Pradesh	2338	Aswaraopeta	Khammam	Andhra Pradesh
2278	Piro	Bhojpur	Bihar	2339	Raipur	Pali	Rajasthan
2279	Milak	Rampur	Uttar Pradesh	2340	Changpang	Wokha	Nagaland
2280	Baramkela	Raigarh	Chhattisgarh	2341	Chandurthi	Karimnagar	Andhra Pradesh
2281	Singrauli	Singrauli	Madhya Pradesh	2342	Khag	Badgam	Jammu & Kashmir
2282	Maner	Patna	Bihar	2343	Mukhed	Nanded	Maharashtra
2283	Jarapada	Anugul	Odisha	2344	Jamui	Jamui	Bihar
2284	Hatta	Damoh	Madhya Pradesh	2345	Chapad	YSR	Andhra Pradesh
2285	Kekri	Ajmer	Rajasthan	2346	Bahraich	Bahraich	Uttar Pradesh
2286	Siswan	Siwan	Bihar	2347	Dammapeta	Khammam	Andhra Pradesh
2287	Jharasangam	Medak	Andhra Pradesh	2348	Yellanur	Anantapur	Andhra Pradesh
2288	Ambabhona	Bargarh	Odisha	2349	Anumula	Nalgonda	Andhra Pradesh
2289	Razieba	Phek	Nagaland	2350	Salbani	Paschim Medinipur	West Bengal
2290	Amangal	Mahbubnagar	Andhra Pradesh	2351	Dharmasagar	Warangal	Andhra Pradesh
2291	Rajgarh	Alwar	Rajasthan	2352	Janakavarampanguluru	Prakasam	Andhra Pradesh
2292	Chatra	Chatra	Jharkhand	2353	Keshiary	Paschim Medinipur	West Bengal
2293	Bindranavagarh (Gariyaband)	Raipur	Chhattisgarh	2354	Angara	Ranchi	Jharkhand
2294	Ananthasagaram	Prakasam	Andhra Pradesh	2355	Orvakal	Kurnool	Andhra Pradesh
2295	Narayanapur	Nalgonda	Andhra Pradesh	2356	Jakhania	Ghazipur	Uttar Pradesh
2296	Chakradharpur	Pashchimi Singhbhum	Jharkhand	2357	Jamankira	Sambalpur	Odisha
2297	Kunkuri	Jashpur	Chhattisgarh	2358	Balijan	Papum Pare	Arunachal Pradesh
2298	Mawthadraishan	West Khasi Hills	Meghalaya	2359	Kaliapani	Jajapur	Odisha
2299	Martur	Prakasam	Andhra Pradesh	2360	Kaligiri	Prakasam	Andhra Pradesh
2300	Sangam	Warangal	Andhra Pradesh	2361	Karambakudi	Pudukkottai	Tamil Nadu
2301	Pellakur	Prakasam	Andhra Pradesh	2362	Dalu	West Garo Hills	Meghalaya
2302	Birsinghpur	Satna	Madhya Pradesh	2363	Tikamgarh	Tikamgarh	Madhya Pradesh
2303	Sonpeth	Parbhani	Maharashtra	2364	Muruda	Mayurbhanj	Odisha
2304	Bilgram	Hardo	Uttar Pradesh	2365	Ulavapadu	Prakasam	Andhra Pradesh
2305	Bargarh Sadar	Bargarh	Odisha	2366	Chhura	Raipur	Chhattisgarh
2306	Mallapur	Karimnagar	Andhra Pradesh	2367	Paraswada	Balaghat	Madhya Pradesh
2307	Sakti	Janjgir - Champa	Chhattisgarh	2368	Dilawarpur	Adilabad	Andhra Pradesh
				2369	Ramnagar	Satna	Madhya Pradesh
				2370	Bheemadevarpalle	Karimnagar	Andhra Pradesh

(Continued)



**Annexure B: List of Sub-districts in Descending Order of Backwardness based on the Index (Continued)**

Backwardness Ranking	Sub-District	District	State	Backwardness Ranking	Sub-District	District	State
2371	Thipparthi	Nalgonda	Andhra Pradesh	2434	Nimmanapalle	Chittoor	Andhra Pradesh
2372	Jawad	Neemuch	Madhya Pradesh	2435	Charkhari	Mahoba	Uttar Pradesh
2373	Bilgi	Bagalkot	Karnataka	2436	Dharhara	Munger	Bihar
2374	Kattangoor	Nalgonda	Andhra Pradesh	2437	Naubatpur	Patna	Bihar
2375	Kasganj	Kanshiram Nagar	Uttar Pradesh	2438	Athmallik	Anugul	Odisha
2376	Buttayagudem	West Godavari	Andhra Pradesh	2439	Maharajganj	Rae Bareli	Uttar Pradesh
2377	Munugode	Nalgonda	Andhra Pradesh	2440	Vijayapuram	Chittoor	Andhra Pradesh
2378	Chapar (Pt)	Dhubri	Assam	2441	Bisalpur	Pilibhit	Uttar Pradesh
2379	Alampur	Mahbubnagar	Andhra Pradesh	2442	Gangarampur	Dakshin Dinajpur	West Bengal
2380	Baireddipalle	Chittoor	Andhra Pradesh	2443	Mohania	Kaimur (Bhabua)	Bihar
2381	Atmakur (M)	Nalgonda	Andhra Pradesh	2444	Jalalpur	Saran	Bihar
2382	Baganpara (Pt)	Baksa	Assam	2445	Bayana	Bharatpur	Rajasthan
2383	Kumarganj	Dakshin Dinajpur	West Bengal	2446	Dhalbhumgarh	Purbi Singhbhum	Jharkhand
2384	Banda	Sagar	Madhya Pradesh	2447	Debai	Bulandshahr	Uttar Pradesh
2385	Kishanganj	Kishanganj	Bihar	2448	Gara	Srikakulam	Andhra Pradesh
2386	Sawali	Chandrapur	Maharashtra	2449	Rampur Baghelan	Satna	Madhya Pradesh
2387	Garladinne	Anantapur	Andhra Pradesh	2450	Jalesar	Etah	Uttar Pradesh
2388	Daudnagar	Aurangabad	Bihar	2451	Sanjamala	Kurnool	Andhra Pradesh
2389	Garugubilli	Vizianagaram	Andhra Pradesh	2452	Kunda	Pratapgarh	Uttar Pradesh
2390	Vijayraghavgarh	Katni	Madhya Pradesh	2453	Simri	Buxar	Bihar
2391	Beejoliya	Bhilwara	Rajasthan	2454	Deogarh	Rajsamand	Rajasthan
2392	Kanubari	Tirap	Arunachal Pradesh	2455	Rebbana	Adilabad	Andhra Pradesh
2393	Kethe Palle	Nalgonda	Andhra Pradesh	2456	Thandrapet	Tiruvannamalai	Tamil Nadu
2394	Phulwaria	Gopalganj	Bihar	2457	Pombhurna	Chandrapur	Maharashtra
2395	Kaluvoya	Prakasam	Andhra Pradesh	2458	Mavli	Udaipur	Rajasthan
2396	Shayampet	Warangal	Andhra Pradesh	2459	Lunkaransar	Bikaner	Rajasthan
2397	Kathumar	Alwar	Rajasthan	2460	Venkatachalam	Prakasam	Andhra Pradesh
2398	Tanda	Rampur	Uttar Pradesh	2461	Rangampeta	East Godavari	Andhra Pradesh
2399	Chitvel	YSR	Andhra Pradesh	2462	Sille-Oyan	East Siang	Arunachal Pradesh
2400	Milkipur	Faizabad	Uttar Pradesh	2463	Barbigha	Sheikhpura	Bihar
2401	Jafrabad	Amreli	Gujarat	2464	Asifabad	Adilabad	Andhra Pradesh
2402	Ekma	Saran	Bihar	2465	Bheden	Bargarh	Odisha
2403	Badnagar	Ujjain	Madhya Pradesh	2466	Bilasipara (Pt)	Dhubri	Assam
2404	Naobaicha	Sonitpur	Assam	2467	Aurad	Bidar	Karnataka
2405	Kothakota	Mahbubnagar	Andhra Pradesh	2468	Chigurumamidi	Karimnagar	Andhra Pradesh
2406	Govindaraopet	Warangal	Andhra Pradesh	2469	Depalpur	Indore	Madhya Pradesh
2407	Mothkur	Nalgonda	Andhra Pradesh	2470	Barhara	Bhojpur	Bihar
2408	Ponduru	Srikakulam	Andhra Pradesh	2471	Yerpedu	Chittoor	Andhra Pradesh
2409	Gonda	Gonda	Uttar Pradesh	2472	Deori	Sagar	Madhya Pradesh
2410	Mandasa	Srikakulam	Andhra Pradesh	2473	Lingala	YSR	Andhra Pradesh
2411	Bhokardan	Jalna	Maharashtra	2474	Polasara	Ganjam	Odisha
2412	Porumamilla	YSR	Andhra Pradesh	2475	Kurwai	Vidisha	Madhya Pradesh
2413	Kochas	Rohtas	Bihar	2476	Sarenga	Bankura	West Bengal
2414	Deodar	Banas Kantha	Gujarat	2477	Lalitpur	Lalitpur	Uttar Pradesh
2415	Malihabad	Lucknow	Uttar Pradesh	2478	Tallada	Khammam	Andhra Pradesh
2416	Kaviti	Srikakulam	Andhra Pradesh	2479	Pindwara	Sirohi	Rajasthan
2417	Sarupeta (Pt)	Baksa	Assam	2480	Bagepalli	Chikkballapura	Karnataka
2418	Kondapak	Medak	Andhra Pradesh	2481	Raga	Lower Subansiri	Arunachal Pradesh
2419	Sydapuram	Prakasam	Andhra Pradesh	2482	Radhanpur	Patan	Gujarat
2420	Kalwan	Nashik	Maharashtra	2483	Ashoknagar	Ashoknagar	Madhya Pradesh
2421	Veerapunayunipalle	YSR	Andhra Pradesh	2484	Kushtagi	Koppal	Karnataka
2422	Chengam	Tiruvannamalai	Tamil Nadu	2485	Chakarnagar	Etawah	Uttar Pradesh
2423	Kurai	Seoni	Madhya Pradesh	2486	Sirvel	Kurnool	Andhra Pradesh
2424	Gadarwara	Narsimhapur	Madhya Pradesh	2487	Kalpi	Jalaun	Uttar Pradesh
2425	Domkal	Murshidabad	West Bengal	2488	Sahdai Buzurg	Vaishali	Bihar
2426	Aspur	Dungarpur	Rajasthan	2489	Gauriganj	Sultanpur	Uttar Pradesh
2427	Bhokar	Nanded	Maharashtra	2490	Chaksu	Jaipur	Rajasthan
2428	Peesangan	Ajmer	Rajasthan	2491	Mebo	East Siang	Arunachal Pradesh
2429	Surajgarha	Lakhisarai	Bihar	2492	Bilara	Jodhpur	Rajasthan
2430	Sadar Hills West	Senapati	Manipur	2493	Dhanora	Gadchiroli	Maharashtra
2431	Palin	Kurung Kumey	Arunachal Pradesh	2494	Garhi	Banswara	Rajasthan
2432	Nawabpet	Rangareddy	Andhra Pradesh	2495	Vakadu	Prakasam	Andhra Pradesh
2433	Loha	Nanded	Maharashtra	2496	Raybag	Belgaum	Karnataka

(Continued)

**Annexure B: List of Sub-districts in Descending Order of Backwardness based on the Index (Continued)**

Backwardness Ranking	Sub-District	District	State	Backwardness Ranking	Sub-District	District	State
2497	Anandapur	Kendujhar	Odisha	2560	Dumburnagar	Dhalai	Tripura
2498	Lalganj	Pratapgarh	Uttar Pradesh	2561	Mukto Circle	Tawang	Arunachal Pradesh
2499	Laikera	Jharsuguda	Odisha	2562	Darauli	Siwan	Bihar
2500	Kesath	Buxar	Bihar	2563	Khatra	Bankura	West Bengal
2501	Sukinda	Jajapur	Odisha	2564	Achampet	Mahbubnagar	Andhra Pradesh
2502	Mauranipur	Jhansi	Uttar Pradesh	2565	Cherial	Warangal	Andhra Pradesh
2503	Ellanthakunta	Karimnagar	Andhra Pradesh	2566	Kallur	Khammam	Andhra Pradesh
2504	Bijni (Pt)	Chirang	Assam	2567	Elkathurthi	Karimnagar	Andhra Pradesh
2505	Debagarh	Debagarh	Odisha	2568	Andar	Siwan	Bihar
2506	Kochinda	Sambalpur	Odisha	2569	Hatod	Indore	Madhya Pradesh
2507	Ghanpur (Station)	Warangal	Andhra Pradesh	2570	Mylavaram	Krishna	Andhra Pradesh
2508	S Mydukur	YSR	Andhra Pradesh	2571	Jaipur	Adilabad	Andhra Pradesh
2509	Padmapur	Bargarh	Odisha	2572	Hemgir	Sundargarh	Odisha
2510	Kandhar	Nanded	Maharashtra	2573	Pavagada	Tumkur	Karnataka
2511	Gulabganj	Vidisha	Madhya Pradesh	2574	Phungyar-Phaisat	Ukhrul	Manipur
2512	Dodra Kwar	Shimla	Himachal Pradesh	2575	Parkal	Warangal	Andhra Pradesh
2513	Kirnapur	Balaghat	Madhya Pradesh	2576	Taranagar	Churu	Rajasthan
2514	Bhatli	Bargarh	Odisha	2577	Shankarpalle	Rangareddy	Andhra Pradesh
2515	Chotila	Surendranagar	Gujarat	2578	Bara	Allahabad	Uttar Pradesh
2516	Nalhati - I	Birbhum	West Bengal	2579	Pusour	Raigarh	Chhattisgarh
2517	Ghanghata	Sant Kabir Nagar	Uttar Pradesh	2580	Desri	Vaishali	Bihar
2518	Pendra Road Gorella	Bilaspur	Chhattisgarh	2581	Panyam	Kurnool	Andhra Pradesh
2519	Bhanoli	Almora	Uttarakhand	2582	Khajuwala	Bikaner	Rajasthan
2520	Haidernagar	Palamu	Jharkhand	2583	Bhanupratappur	Uttar Bastar Kanker	Chhattisgarh
2521	Rehti	Sehore	Madhya Pradesh	2584	Vishnupur	Bankura	West Bengal
2522	Surajpur	Surguja	Chhattisgarh	2585	Korukonda	East Godavari	Andhra Pradesh
2523	Chhatna	Bankura	West Bengal	2586	Banei	Sundargarh	Odisha
2524	Bommalararamam	Nalgonda	Andhra Pradesh	2587	Kharkutta	East Garo Hills	Meghalaya
2525	Sadar	Kalahandi	Odisha	2588	Mehnar	Azamgarh	Uttar Pradesh
2526	Suryapura	Rohtas	Bihar	2589	Narsapur	Medak	Andhra Pradesh
2527	Khairagarh	Rajnandgaon	Chhattisgarh	2590	Harraiya	Basti	Uttar Pradesh
2528	Ghansawangi	Jalna	Maharashtra	2591	Raptadu	Anantapur	Andhra Pradesh
2529	Seetharamapuram	Prakasam	Andhra Pradesh	2592	Arang	Raipur	Chhattisgarh
2530	Longmatra	Kiphire	Nagaland	2593	Nagri	Dhamtari	Chhattisgarh
2531	Parajang	Dhenkanal	Odisha	2594	Fatehpur	Fatehpur	Uttar Pradesh
2532	Kudair	Anantapur	Andhra Pradesh	2595	Sillod	Aurangabad	Maharashtra
2533	Mariahu	Jaunpur	Uttar Pradesh	2596	Yerravaripalem	Chittoor	Andhra Pradesh
2534	Basavana Bagevadi	Bijapur	Karnataka	2597	Chopra	Uttar Dinajpur	West Bengal
2535	Bishrampur	Palamu	Jharkhand	2598	Rayagada	Rayagada	Odisha
2536	Surankote	Punch	Jammu & Kashmir	2599	Penuballi	Khammam	Andhra Pradesh
2537	Atmakur	Anantapur	Andhra Pradesh	2600	Phulambri	Aurangabad	Maharashtra
2538	Rasulabad	Kanpur Dehat	Uttar Pradesh	2601	Yelbarga	Koppal	Karnataka
2539	Harij	Patan	Gujarat	2602	Chhendipada	Anugul	Odisha
2540	Dabhra	Janjgir - Champa	Chhattisgarh	2603	Harapanahalli	Davanagere	Karnataka
2541	Gokavaram	East Godavari	Andhra Pradesh	2604	Chevella	Rangareddy	Andhra Pradesh
2542	Raninagar - I	Murshidabad	West Bengal	2605	Chillakur	Prakasam	Andhra Pradesh
2543	Nabagram	Murshidabad	West Bengal	2606	Baheri	Bareilly	Uttar Pradesh
2544	Ibrahimpatnam	Karimnagar	Andhra Pradesh	2607	Tamnar	Raigarh	Chhattisgarh
2545	Mahwa	Dausa	Rajasthan	2608	Bukkaraya Samudram	Anantapur	Andhra Pradesh
2546	Labpur	Birbhum	West Bengal	2609	Indus	Bankura	West Bengal
2547	Amarapuram	Anantapur	Andhra Pradesh	2610	Pennagaram	Dharmapuri	Tamil Nadu
2548	Phirangipuram	Guntur	Andhra Pradesh	2611	Karanja	Mayurbhanj	Odisha
2549	Nawda	Murshidabad	West Bengal	2612	Hadgaon	Nanded	Maharashtra
2550	Morsa	Morena	Madhya Pradesh	2613	Garividi	Vizianagaram	Andhra Pradesh
2551	Buchinaidu Kandriga	Chittoor	Andhra Pradesh	2614	Kathlapur	Karimnagar	Andhra Pradesh
2552	Chakia	Chandauli	Uttar Pradesh	2615	Shyampur	Sehore	Madhya Pradesh
2553	Niwai	Tonk	Rajasthan	2616	Garautha	Jhansi	Uttar Pradesh
2554	Tsogin	Kohima	Nagaland	2617	Barwaha	West Nimar	Madhya Pradesh
2555	Gumla	Gumla	Jharkhand	2618	Chinaganjam	Prakasam	Andhra Pradesh
2556	Hardoi	Hardoi	Uttar Pradesh	2619	Asarganj	Munger	Bihar
2557	Peddapanjani	Chittoor	Andhra Pradesh	2620	Mangolkote	Bardhaman	West Bengal
2558	Magarlod	Dhamtari	Chhattisgarh	2621	Bidupur	Vaishali	Bihar
2559	Kharsawan	Saraikela-Kharsawan	Jharkhand	2622	Sitimi	Kiphire	Nagaland

(Continued)

**Annexure B: List of Sub-districts in Descending Order of Backwardness based on the Index (Continued)**

Backwardness Ranking	Sub-District	District	State	Backwardness Ranking	Sub-District	District	State
2623	Gosaba	South Twenty Four Parganas	West Bengal	2685	Raghunathpur	Siwan	Bihar
2624	Nakashipara	Nadia	West Bengal	2686	Chitapur	Gulbarga	Karnataka
2625	Agali	Anantapur	Andhra Pradesh	2687	Madhogarh	Jalaun	Uttar Pradesh
2626	Mulakalacheruvu	Chittoor	Andhra Pradesh	2688	Mandi	Punch	Jammu & Kashmir
2627	Pudur	Rangareddy	Andhra Pradesh	2689	Barahiya	Lakhisarai	Bihar
2628	Nihalprasad	Dhenkanal	Odisha	2690	Korchi	Gadchiroli	Maharashtra
2629	Sangsangnyu	Tuensang	Nagaland	2691	Kakching	Thoubal	Manipur
2630	Champa	Janjgir - Champa	Chhattisgarh	2692	Kalyanpur	Jamnagar	Gujarat
2631	Rajpur	Rohtas	Bihar	2693	Deeg	Bharatpur	Rajasthan
2632	Sakra	Muzaffarpur	Bihar	2694	Kabisuryanagar	Ganjam	Odisha
2633	Beluguppa	Anantapur	Andhra Pradesh	2695	Satoi	Zunheboto	Nagaland
2634	Mangapet	Warangal	Andhra Pradesh	2696	Kollegal	Chamarajanagar	Karnataka
2635	Vallur	YSR	Andhra Pradesh	2697	Simdega	Simdega	Jharkhand
2636	Kairana	Muzaffarnagar	Uttar Pradesh	2698	Tening	Peren	Nagaland
2637	Barghat	Seoni	Madhya Pradesh	2699	Vemula	YSR	Andhra Pradesh
2638	Chaurah	Chamba	Himachal Pradesh	2700	Makloor	Nizamabad	Andhra Pradesh
2639	Mohanlalganj	Lucknow	Uttar Pradesh	2701	Bijni (Pt)	Bongaigaon	Assam
2640	Begamganj	Raisen	Madhya Pradesh	2702	Chamarajanagar	Chamarajanagar	Karnataka
2641	Mohammadabad	Ghazipur	Uttar Pradesh	2703	Machhlisahr	Jaunpur	Uttar Pradesh
2642	Amaravathi	Guntur	Andhra Pradesh	2704	Saidpur	Ghazipur	Uttar Pradesh
2643	Nari	East Siang	Arunachal Pradesh	2705	Guthani	Siwan	Bihar
2644	Koheda	Karimnagar	Andhra Pradesh	2706	Obulavaripalle	YSR	Andhra Pradesh
2645	Bhiti	Ambedkar Nagar	Uttar Pradesh	2707	Shahganj	Jaunpur	Uttar Pradesh
2646	Barhi	Hazaribagh	Jharkhand	2708	Kashipur	Puruliya	West Bengal
2647	Daraundha	Siwan	Bihar	2709	Kammarpalle	Nizamabad	Andhra Pradesh
2648	Thondur	YSR	Andhra Pradesh	2710	Karhal	Mainpuri	Uttar Pradesh
2649	Gohpur	Sonitpur	Assam	2711	Mudhol	Bagalkot	Karnataka
2650	Konaraopeta	Karimnagar	Andhra Pradesh	2712	G Konduru	Krishna	Andhra Pradesh
2651	Somala	Chittoor	Andhra Pradesh	2713	Gollaprolu	East Godavari	Andhra Pradesh
2652	Madakasira	Anantapur	Andhra Pradesh	2714	Saifai	Etawah	Uttar Pradesh
2653	Chennur	Adilabad	Andhra Pradesh	2715	Gandoh	Doda	Jammu & Kashmir
2654	Midnapore	Paschim Medinipur	West Bengal	2716	Kamjong-Chassad	Ukhrul	Manipur
2655	Kampur	Nagaon	Assam	2717	Veenavanka	Karimnagar	Andhra Pradesh
2656	Wadwani	Bid	Maharashtra	2718	Lingalaghanpur	Warangal	Andhra Pradesh
2657	Tyuni	Dehradun	Uttarakhand	2719	Rehli	Sagar	Madhya Pradesh
2658	Jaora	Ratlam	Madhya Pradesh	2720	Edlapadu	Guntur	Andhra Pradesh
2659	Khoyrasol	Birbhum	West Bengal	2721	Sadar Hills East	Senapati	Manipur
2660	Tirukkoyilur	Viluppuram	Tamil Nadu	2722	Thottambedu	Chittoor	Andhra Pradesh
2661	Jintur	Parbhani	Maharashtra	2723	Varikuntapadu	Prakasam	Andhra Pradesh
2662	Lotsu	Wokha	Nagaland	2724	Hasanpura	Siwan	Bihar
2663	Kanaganapalle	Anantapur	Andhra Pradesh	2725	Andole	Medak	Andhra Pradesh
2664	Chagalamarri	Kurnool	Andhra Pradesh	2726	Atru	Baran	Rajasthan
2665	Tirwa	Kannauj	Uttar Pradesh	2727	Pargi	Rangareddy	Andhra Pradesh
2666	Liromoba	West Siang	Arunachal Pradesh	2728	Bansdih	Ballia	Uttar Pradesh
2667	Bikapur	Faizabad	Uttar Pradesh	2729	Keshoraipatan	Bundi	Rajasthan
2668	Tadikonda	Guntur	Andhra Pradesh	2730	Hindaun	Karauli	Rajasthan
2669	Badnapur	Jalna	Maharashtra	2731	Motihari	Purba Champaran	Bihar
2670	Burhanpur	Azamgarh	Uttar Pradesh	2732	Mansurchak	Begusarai	Bihar
2671	Kudligi	Bellary	Karnataka	2733	Kaliganj	Nadia	West Bengal
2672	Ojili	Prakasam	Andhra Pradesh	2734	Puchi Geko	Upper Subansiri	Arunachal Pradesh
2673	Sikandra Rao	Mahamaya Nagar	Uttar Pradesh	2735	Kambadur	Anantapur	Andhra Pradesh
2674	Kohir	Medak	Andhra Pradesh	2736	Dondi Luhara	Durg	Chhattisgarh
2675	Bandhogarh	Umaria	Madhya Pradesh	2737	Pendra	Bilaspur	Chhattisgarh
2676	Rajim	Raipur	Chhattisgarh	2738	Unchahar	Rae Bareli	Uttar Pradesh
2677	Sankhavaram	East Godavari	Andhra Pradesh	2739	Songadh	Tapi	Gujarat
2678	Bhatapara	Raipur	Chhattisgarh	2740	Sandeshkhali - I	North Twenty Four Parganas	West Bengal
2679	Maharajanjan	Siwan	Bihar	2741	Kharsang	Changlang	Arunachal Pradesh
2680	Sojat	Pali	Rajasthan	2742	Maudaha	Hamirpur	Uttar Pradesh
2681	Kunnam	Perambalur	Tamil Nadu	2743	Sainthia	Birbhum	West Bengal
2682	Yacharam	Rangareddy	Andhra Pradesh	2744	Nainpur	Mandla	Madhya Pradesh
2683	Gogamukh	Tinsukia	Assam	2745	Shirur (Kasar)	Bid	Maharashtra
2684	Chandur	Nalgonda	Andhra Pradesh	2746	Akkalkot	Solapur	Maharashtra
				2747	Sult	Almora	Uttarakhand

(Continued)

**Annexure B: List of Sub-districts in Descending Order of Backwardness based on the Index (Continued)**

Backwardness Ranking	Sub-District	District	State	Backwardness Ranking	Sub-District	District	State
2748	Datia	Datia	Madhya Pradesh	2811	Parchur	Prakasam	Andhra Pradesh
2749	Jafferabad	Jalna	Maharashtra	2812	Ambah	Morena	Madhya Pradesh
2750	Lakhtar	Surendranagar	Gujarat	2813	Rudrapur	Deoria	Uttar Pradesh
2751	Venkatagirikota	Chittoor	Andhra Pradesh	2814	Gola Gokaran Nath	Kheri	Uttar Pradesh
2752	Nokha	Rohtas	Bihar	2815	Helem	Nagaon	Assam
2753	Illambazar	Birbhum	West Bengal	2816	Shopian	Shupiyan	Jammu & Kashmir
2754	Kishangarh Bas	Alwar	Rajasthan	2817	Manubolu	Prakasam	Andhra Pradesh
2755	Narayanpet	Mahbubnagar	Andhra Pradesh	2818	Kudra	Kaimur (Bhabua)	Bihar
2756	Orathanadu	Thanjavur	Tamil Nadu	2819	Akuhaito	Zunheboto	Nagaland
2757	Dhekiajuli (Pt)	Nagaon	Assam	2820	Bejjanki	Karimnagar	Andhra Pradesh
2758	Gangavalli	Salem	Tamil Nadu	2821	Abu Road	Sirohi	Rajasthan
2759	Sikandra	Kanpur Dehat	Uttar Pradesh	2822	Dinhata - II	Koch Bihar	West Bengal
2760	Maddur	Warangal	Andhra Pradesh	2823	Handia	Allahabad	Uttar Pradesh
2761	Patoda	Bid	Maharashtra	2824	Thawe	Gopalganj	Bihar
2762	Podili	Prakasam	Andhra Pradesh	2825	Sepau	Dhaulpur	Rajasthan
2763	Uchkagaon	Gopalganj	Bihar	2826	Sawer	Indore	Madhya Pradesh
2764	Saraipali	Mahasamund	Chhattisgarh	2827	Bankura - I	Bankura	West Bengal
2765	Hagaribommanahalli	Bellary	Karnataka	2828	Chilamathur	Anantapur	Andhra Pradesh
2766	Hata	Kushinagar	Uttar Pradesh	2829	Barapali	Baragarh	Odisha
2767	Chennekothapalle	Anantapur	Andhra Pradesh	2830	Dotoma	Kokrajhar	Assam
2768	Hadagalli	Bellary	Karnataka	2831	Nelakondapalle	Khammam	Andhra Pradesh
2769	Kanti	Muzaffarpur	Bihar	2832	Ahore	Jalor	Rajasthan
2770	Kondapi	Prakasam	Andhra Pradesh	2833	Udalguri	Udalguri	Assam
2771	Prathipadu	Guntur	Andhra Pradesh	2834	Nadbai	Bharatpur	Rajasthan
2772	Yellareddipet	Karimnagar	Andhra Pradesh	2835	Vatticherukuru	Guntur	Andhra Pradesh
2773	Mairang	West Khasi Hills	Meghalaya	2836	Keolari	Seoni	Madhya Pradesh
2774	Manakondur	Karimnagar	Andhra Pradesh	2837	Kanakapura	Ramanagara	Karnataka
2775	Odeli	Karimnagar	Andhra Pradesh	2838	Nadendla	Guntur	Andhra Pradesh
2776	Pipalda	Kota	Rajasthan	2839	Yelandur	Chamarajanagar	Karnataka
2777	Ukhrul South	Ukhrul	Manipur	2840	Molakalmuru	Chitradurga	Karnataka
2778	Chennur	YSR	Andhra Pradesh	2841	Macherla	Guntur	Andhra Pradesh
2779	Dhama	Sambalpur	Odisha	2842	Thalisain	Garhwal	Uttarakhand
2780	Thingbu	Tawang	Arunachal Pradesh	2843	Bhim	Rajsamand	Rajasthan
2781	Sardarshahar	Churu	Rajasthan	2844	Phulpur	Azamgarh	Uttar Pradesh
2782	Badlapur	Jaunpur	Uttar Pradesh	2845	Manjhi	Saran	Bihar
2783	Parasgad	Belgaum	Karnataka	2846	Bah	Agra	Uttar Pradesh
2784	Rengali	Jharsuguda	Odisha	2847	Lalganj	Vaishali	Bihar
2785	Garhwa	Garhwa	Jharkhand	2848	Nanjangud	Mysore	Karnataka
2786	Bighapur	Unnao	Uttar Pradesh	2849	T Sundupalle	YSR	Andhra Pradesh
2787	Madhugiri	Tumkur	Karnataka	2850	Mejhia	Bankura	West Bengal
2788	Jaisinghpur	Sultanpur	Uttar Pradesh	2851	Duttalur	Prakasam	Andhra Pradesh
2789	Sattenapalle	Guntur	Andhra Pradesh	2852	Deglur	Nanded	Maharashtra
2790	Iluppur	Pudukkottai	Tamil Nadu	2853	Toru	Papum Pare	Arunachal Pradesh
2791	Nasriganj	Rohtas	Bihar	2854	Dharakote	Ganjam	Odisha
2792	Valia	Bharuch	Gujarat	2855	Unchahara	Satna	Madhya Pradesh
2793	Sujangarh	Churu	Rajasthan	2856	Edappadi	Salem	Tamil Nadu
2794	Dumraon	Buxar	Bihar	2857	Jamner	Jalgaon	Maharashtra
2795	Bidhuna	Auraiya	Uttar Pradesh	2858	Thorrrur	Warangal	Andhra Pradesh
2796	Medikonduru	Guntur	Andhra Pradesh	2859	Gondpipri	Chandrapur	Maharashtra
2797	Devarakonda	Nalgonda	Andhra Pradesh	2860	Husnabad	Karimnagar	Andhra Pradesh
2798	Gairatganj	Raisen	Madhya Pradesh	2861	Pamarru	East Godavari	Andhra Pradesh
2799	Jainti	Almora	Uttarakhand	2862	Chhuriya	Rajnandgaon	Chhattisgarh
2800	Chinnamandem	YSR	Andhra Pradesh	2863	Hingalgaon	North Twenty Four Parganas	West Bengal
2801	Rajapet	Nalgonda	Andhra Pradesh	2864	Ladnu	Nagaur	Rajasthan
2802	Khuza	Phek	Nagaland	2865	Longleng	Longleng	Nagaland
2803	Kajuluru	East Godavari	Andhra Pradesh	2866	Katangi	Balaghat	Madhya Pradesh
2804	Sonawari	Bandipore	Jammu & Kashmir	2867	Kota	Prakasam	Andhra Pradesh
2805	Hezamara	West Tripura	Tripura	2868	Mohammad Ganj	Palamu	Jharkhand
2806	Amla	Betul	Madhya Pradesh	2869	Ramdurg	Belgaum	Karnataka
2807	Kothapalle	East Godavari	Andhra Pradesh	2870	Ketugram - II	Bardhaman	West Bengal
2808	Tirumakudal - Narsipur	Mysore	Karnataka	2871	Allur	Prakasam	Andhra Pradesh
2809	Kharsia	Raigarh	Chhattisgarh	2872	Zari-Jamani	Yavatmal	Maharashtra
2810	Kandukur	Rangareddy	Andhra Pradesh	2873	Chimakurthi	Prakasam	Andhra Pradesh

(Continued)

**Annexure B: List of Sub-districts in Descending Order of Backwardness based on the Index (Continued)**

Backwardness Ranking	Sub-District	District	State	Backwardness Ranking	Sub-District	District	State
2874	Raisen	Raisen	Madhya Pradesh	2936	Lalbarra	Balaghat	Madhya Pradesh
2875	Hariharpara	Murshidabad	West Bengal	2937	Kulgam	Kulgam	Jammu & Kashmir
2876	Dighwara	Saran	Bihar	2938	Tittakudi	Cuddalore	Tamil Nadu
2877	Rupsa	Baleshwar	Odisha	2939	Baraily	Raisen	Madhya Pradesh
2878	Medak	Medak	Andhra Pradesh	2940	Khammam (Rural)	Khammam	Andhra Pradesh
2879	Ompi	South Tripura	Tripura	2941	G.Udayagiri	Kandhamal	Odisha
2880	Ramkrishna Nagar	Karimganj	Assam	2942	Gokak	Belgaum	Karnataka
2881	Kharagpur - II	Paschim Medinipur	West Bengal	2943	Polur	Tiruvannamalai	Tamil Nadu
2882	Mahoba	Mahoba	Uttar Pradesh	2944	Sengaon	Hingoli	Maharashtra
2883	Gopalapuram	West Godavari	Andhra Pradesh	2945	Bassi	Jaipur	Rajasthan
2884	Chauri Chaura	Gorakhpur	Uttar Pradesh	2946	Bathalapalle	Anantapur	Andhra Pradesh
2885	Behea	Bhojpur	Bihar	2947	Tehatta - li	Nadia	West Bengal
2886	Ziradei	Siwan	Bihar	2948	Sangam	Prakasam	Andhra Pradesh
2887	Mayureswar - I	Birbhum	West Bengal	2949	Peraiyur	Madurai	Tamil Nadu
2888	Chuda	Surendranagar	Gujarat	2950	Aundha (Nagnath)	Hingoli	Maharashtra
2889	Mohla	Rajnandgaon	Chhattisgarh	2951	Derapur	Kanpur Dehat	Uttar Pradesh
2890	Vontimitta	YSR	Andhra Pradesh	2952	Lalganj	Azamgarh	Uttar Pradesh
2891	Shujalpur	Shajapur	Madhya Pradesh	2953	Kotputli	Jaipur	Rajasthan
2892	Gangavaram	Chittoor	Andhra Pradesh	2954	Jagalur	Davanagere	Karnataka
2893	Piduguralla	Guntur	Andhra Pradesh	2955	Kadipur	Sultanpur	Uttar Pradesh
2894	Chandrakona - II	Paschim Medinipur	West Bengal	2956	Doboka	Nagaon	Assam
2895	Mathurapur - II	South Twenty Four Parganas	West Bengal	2957	Tizit	Mon	Nagaland
2896	Harur	Dharmapuri	Tamil Nadu	2958	Maihar	Satna	Madhya Pradesh
2897	Jeelugu Milli	West Godavari	Andhra Pradesh	2959	Ghatampur	Kanpur Nagar	Uttar Pradesh
2898	Sankheda	Vadodara	Gujarat	2960	Nagaram	Guntur	Andhra Pradesh
2899	Bhiknoor	Nizamabad	Andhra Pradesh	2961	Kotha Patnam	Prakasam	Andhra Pradesh
2900	Akorhi Gola	Rohtas	Bihar	2962	Natham	Dindigul	Tamil Nadu
2901	Ambad	Jalna	Maharashtra	2963	Jamai	Chhindwara	Madhya Pradesh
2902	Sonepur	Saran	Bihar	2964	Gingee	Viluppuram	Tamil Nadu
2903	Ramayampet	Medak	Andhra Pradesh	2965	Khambha	Amreli	Gujarat
2904	Bilaspur	Rampur	Uttar Pradesh	2966	Ghograpar (Pt)	Baksa	Assam
2905	Rajgarh	Churu	Rajasthan	2967	Yomcha	West Siang	Arunachal Pradesh
2906	Pichatur	Chittoor	Andhra Pradesh	2968	Masuda	Ajmer	Rajasthan
2907	Kalakada	Chittoor	Andhra Pradesh	2969	Umsning	Ribhoi	Meghalaya
2908	Mawphlang	East Khasi Hills	Meghalaya	2970	Thanamandi	Rajouri	Jammu & Kashmir
2909	Sohagpur	Hoshangabad	Madhya Pradesh	2971	Nowrozabad	Umaria	Madhya Pradesh
2910	Thotapalligudur	Prakasam	Andhra Pradesh	2972	Soraon	Allahabad	Uttar Pradesh
2911	Karakat	Rohtas	Bihar	2973	Srijangram	Bongaigaon	Assam
2912	Bansada	Bhadrak	Odisha	2974	Malavalli	Hassan	Karnataka
2913	Kasipet	Adilabad	Andhra Pradesh	2975	Taraso	Papum Pare	Arunachal Pradesh
2914	Jalkot	Latur	Maharashtra	2976	Raikal	Karimnagar	Andhra Pradesh
2915	Bairia	Ballia	Uttar Pradesh	2977	Koilwar	Bhojpur	Bihar
2916	Kargahar	Rohtas	Bihar	2978	Tupran	Medak	Andhra Pradesh
2917	Singla	Baleshwar	Odisha	2979	Ausgram - II	Barddhaman	West Bengal
2918	Lumla	Tawang	Arunachal Pradesh	2980	Patti	Pratapgarh	Uttar Pradesh
2919	Bhogaon	Mainpuri	Uttar Pradesh	2981	Khajipet	YSR	Andhra Pradesh
2920	Dalmau	Rae Bareli	Uttar Pradesh	2982	Nindra	Chittoor	Andhra Pradesh
2921	Kannauj	Kannauj	Uttar Pradesh	2983	Noamundi	Pashchimi Singhbhum	Jharkhand
2922	Partur	Jalna	Maharashtra	2984	Muktainagar	Jalgaon	Maharashtra
2923	Pusapatirega	Vizianagaram	Andhra Pradesh	2985	Raghunathpur - II	Puruliya	West Bengal
2924	Barmer	Barmer	Rajasthan	2986	Khadganva	Koriya	Chhattisgarh
2925	Rampurhat - I	Birbhum	West Bengal	2987	Deesa	Banas Kantha	Gujarat
2926	Jalah (Pt)	Baksa	Assam	2988	Chapra	Nadia	West Bengal
2927	Nagod	Satna	Madhya Pradesh	2989	Pachrukhi	Siwan	Bihar
2928	Rath	Hamirpur	Uttar Pradesh	2990	Jsawantnagar	Etawah	Uttar Pradesh
2929	Mirdoddi	Medak	Andhra Pradesh	2991	Rawatsar	Hanumangarh	Rajasthan
2930	Didwana	Nagaur	Rajasthan	2992	Jujomura	Sambalpur	Odisha
2931	Majuli	Sivasagar	Assam	2993	Pathri	Parbhani	Maharashtra
2932	Mat	Mathura	Uttar Pradesh	2994	Ghansali	Tehri Garhwal	Uttarakhand
2933	Krishnarayapuram	Karur	Tamil Nadu	2995	Challakere	Chitradurga	Karnataka
2934	Palakkodu	Dharmapuri	Tamil Nadu	2996	Ketugram - I	Barddhaman	West Bengal
2935	Tirodi	Balaghat	Madhya Pradesh	2997	B.Kothakota	Chittoor	Andhra Pradesh
				2998	Shalai	Sirmaur	Himachal Pradesh

(Continued)

**Annexure B: List of Sub-districts in Descending Order of Backwardness based on the Index (Continued)**

Backwardness Ranking	Sub-District	District	State	Backwardness Ranking	Sub-District	District	State
2999	Khliehriat	Jaintia Hills	Meghalaya	3062	Musunuru	Krishna	Andhra Pradesh
3000	Biswanath	Nagaon	Assam	3063	Velgode	Kurnool	Andhra Pradesh
3001	Gotegaon	Narsimhapur	Madhya Pradesh	3064	Tiruchuli	Virudhunagar	Tamil Nadu
3002	Gudibanda	Chikkballapura	Karnataka	3065	Kuppam	Chittoor	Andhra Pradesh
3003	Mangalvedhe	Solapur	Maharashtra	3066	Attabira	Bargarh	Odisha
3004	Thullur	Guntur	Andhra Pradesh	3067	Malpur	Sabar Kantha	Gujarat
3005	Nizampatnam	Guntur	Andhra Pradesh	3068	Mathurapur - I	South Twenty Four Parganas	West Bengal
3006	Katkamsandi	Hazaribagh	Jharkhand	3069	Tsundur	Guntur	Andhra Pradesh
3007	Chandrakona - I	Paschim Medinipur	West Bengal	3070	Garbeta - II	Paschim Medinipur	West Bengal
3008	Kheragarh	Agra	Uttar Pradesh	3071	Sanjhauli	Rohtas	Bihar
3009	Udayarpalayam	Ariyalur	Tamil Nadu	3072	Jalor	Jalor	Rajasthan
3010	Sarthebari	Goalpara	Assam	3073	Manthani	Karimnagar	Andhra Pradesh
3011	Sailu	Parbhani	Maharashtra	3074	Dirang	West Kameng	Arunachal Pradesh
3012	Tarapur	Munger	Bihar	3075	Jakranpalle	Nizamabad	Andhra Pradesh
3013	Gangakhed	Parbhani	Maharashtra	3076	Patharpratima	South Twenty Four Parganas	West Bengal
3014	Sultanganj	Bhagalpur	Bihar	3077	Koida	Sundargarh	Odisha
3015	Digod	Kota	Rajasthan	3078	Dindori	Nashik	Maharashtra
3016	Chopda	Jalgaon	Maharashtra	3079	Manwath	Parbhani	Maharashtra
3017	Khirkiya	Harda	Madhya Pradesh	3080	Kerakat	Jaunpur	Uttar Pradesh
3018	Multai	Betul	Madhya Pradesh	3081	Ronhat	Sirmaur	Himachal Pradesh
3019	Nawada	Nawada	Bihar	3082	Mahakalapada	Kendrapara	Odisha
3020	Bindki	Fatehpur	Uttar Pradesh	3083	Basavakalyan	Bidar	Karnataka
3021	Mariyang	Upper Siang	Arunachal Pradesh	3084	Karapa	East Godavari	Andhra Pradesh
3022	Lingapalem	West Godavari	Andhra Pradesh	3085	Kumher	Bharatpur	Rajasthan
3023	Nongstoin	West Khasi Hills	Meghalaya	3086	Vinukonda	Guntur	Andhra Pradesh
3024	Sadiya	Tinsukia	Assam	3087	Kora	East Siang	Arunachal Pradesh
3025	Sangod	Kota	Rajasthan	3088	Minakhan	North Twenty Four Parganas	West Bengal
3026	Uthukkottai	Thiruvallur	Tamil Nadu	3089	Thathri	Doda	Jammu & Kashmir
3027	Shahpur	Bhojpur	Bihar	3090	Timmapur (Lmd Colony)	Karimnagar	Andhra Pradesh
3028	Karjat	Ahmadnagar	Maharashtra	3091	Badami	Bagalkot	Karnataka
3029	Chintalapudi	West Godavari	Andhra Pradesh	3092	Maynaguri	Jalpaiguri	West Bengal
3030	Mawkynew	East Khasi Hills	Meghalaya	3093	Ariyalur	Ariyalur	Tamil Nadu
3031	Rahatgarh	Sagar	Madhya Pradesh	3094	Indragarh	Bundi	Rajasthan
3032	Lakhisarai	Lakhisarai	Bihar	3095	Allapur	Ambedkar Nagar	Uttar Pradesh
3033	Khanpur	Panch Mahals	Gujarat	3096	Khair	Aligarh	Uttar Pradesh
3034	Bhatpar Rani	Deoria	Uttar Pradesh	3097	Khoirabari (Pt)	Darrang	Assam
3035	Sagri	Azamgarh	Uttar Pradesh	3098	Bhatar	Barddhaman	West Bengal
3036	Lambhua	Sultanpur	Uttar Pradesh	3099	Etah	Etah	Uttar Pradesh
3037	Talaja	Bhavnagar	Gujarat	3100	Pullampeta	YSR	Andhra Pradesh
3038	Mahuva	Bhavnagar	Gujarat	3101	Ausgram - I	Barddhaman	West Bengal
3039	Churchu	Hazaribagh	Jharkhand	3102	Beldanga - II	Murshidabad	West Bengal
3040	Golanthara	Ganjam	Odisha	3103	Georai	Bid	Maharashtra
3041	Suti - I	Murshidabad	West Bengal	3104	Pandhurna	Chhindwara	Madhya Pradesh
3042	Podalakur	Prakasam	Andhra Pradesh	3105	Pathorighat (Pt)	Baksa	Assam
3043	Khanapur	Adilabad	Andhra Pradesh	3106	Manchal	Rangareddy	Andhra Pradesh
3044	Rawatbhata	Chittaurgarh	Rajasthan	3107	Jaisalmer	Jaisalmer	Rajasthan
3045	Lakhpat	Kachchh	Gujarat	3108	Koratagere	Tumkur	Karnataka
3046	Manora	Washim	Maharashtra	3109	Nandipet	Nizamabad	Andhra Pradesh
3047	Gurramkonda	Chittoor	Andhra Pradesh	3110	Noklak	Tuensang	Nagaland
3048	Kishorenagar	Anugul	Odisha	3111	Arni	Yavatmal	Maharashtra
3049	Ichak	Hazaribagh	Jharkhand	3112	Medipalle	Karimnagar	Andhra Pradesh
3050	Garhakota	Sagar	Madhya Pradesh	3113	Ashti	Bid	Maharashtra
3051	Korisapadu	Prakasam	Andhra Pradesh	3114	Gangapur	Ganjam	Odisha
3052	Kannad	Aurangabad	Maharashtra	3115	Gangawati	Koppal	Karnataka
3053	Bhasma	Sundargarh	Odisha	3116	Harisinga	Udalguri	Assam
3054	Vidavalur	Prakasam	Andhra Pradesh	3117	Gangadhara	Karimnagar	Andhra Pradesh
3055	Mudkhed	Nanded	Maharashtra	3118	Sodam	Chittoor	Andhra Pradesh
3056	Jashpur	Jashpur	Chhattisgarh	3119	Veppanhattai	Perambalur	Tamil Nadu
3057	Pusa	Samastipur	Bihar	3120	Chhata	Mathura	Uttar Pradesh
3058	Kasya	Kushinagar	Uttar Pradesh	3121	Jat	Sangli	Maharashtra
3059	Behat	Saharanpur	Uttar Pradesh				
3060	Sampatchak	Patna	Bihar				
3061	Samaguri	Morigaon	Assam				

(Continued)

**Annexure B: List of Sub-districts in Descending Order of Backwardness based on the Index (Continued)**

Backwardness Ranking	Sub-District	District	State	Backwardness Ranking	Sub-District	District	State
3122	Bali	Pali	Rajasthan	3185	Manapparai	Tiruchirappalli	Tamil Nadu
3123	Savli	Vadodara	Gujarat	3186	Mangrol	Baran	Rajasthan
3124	Andipatti	Theni	Tamil Nadu	3187	Darak	West Siang	Arunachal Pradesh
3125	Jhalrapatan	Jhalawar	Rajasthan	3188	Sawai Madhopur	Sawai Madhopur	Rajasthan
3126	Jalangi	Murshidabad	West Bengal	3189	Allagadda	Kurnool	Andhra Pradesh
3127	Polavaram	West Godavari	Andhra Pradesh	3190	Valigonda	Nalgonda	Andhra Pradesh
3128	Nellimarla	Vizianagaram	Andhra Pradesh	3191	Tuipang	Saiha	Mizoram
3129	Patan	Jabalpur	Madhya Pradesh	3192	Balemu	West Kameng	Arunachal Pradesh
3130	Garbeta - I	Paschim Medinipur	West Bengal	3193	Pathorighat (Pt)	Udalguri	Assam
3131	Athni	Belgaum	Karnataka	3194	Khoirabari (Pt)	Udalguri	Assam
3132	Erandol	Jalgaon	Maharashtra	3195	Parola	Jalgaon	Maharashtra
3133	Bikram	Patna	Bihar	3196	Dhamdha	Durg	Chhattisgarh
3134	Khezhakeno	Phek	Nagaland	3197	Kapkot	Bageshwar	Uttarakhand
3135	Mahasamund	Mahasamund	Chhattisgarh	3198	Sindewahi	Chandrapur	Maharashtra
3136	Kamalapuram	YSR	Andhra Pradesh	3199	Dharmabad	Nanded	Maharashtra
3137	Tumusingha	Dhenkanal	Odisha	3200	Ashta	Sehore	Madhya Pradesh
3138	Gabhana	Aligarh	Uttar Pradesh	3201	Mayong	Barpeta	Assam
3139	Nawabganj	Bareilly	Uttar Pradesh	3202	Srungavarapukota	Vizianagaram	Andhra Pradesh
3140	Vaijapur	Aurangabad	Maharashtra	3203	Chariduar	Nagaon	Assam
3141	Gorantla	Anantapur	Andhra Pradesh	3204	Lakhimpur	Kheri	Uttar Pradesh
3142	Dharur	Bid	Maharashtra	3205	Amethi	Sultanpur	Uttar Pradesh
3143	Saitu-Gamphazol	Senapati	Manipur	3206	Yadiki	Anantapur	Andhra Pradesh
3144	Purna	Parbhani	Maharashtra	3207	I. Polavaram	East Godavari	Andhra Pradesh
3145	Kakumanu	Guntur	Andhra Pradesh	3208	Barh	Patna	Bihar
3146	Kishtwar	Kishtwar	Jammu & Kashmir	3209	Narnaund	Hisar	Haryana
3147	Mairwa	Siwan	Bihar	3210	Palasamudram	Chittoor	Andhra Pradesh
3148	Zarugumilli	Prakasam	Andhra Pradesh	3211	Nagda	Ujjain	Madhya Pradesh
3149	Dudhi	Sonbhadra	Uttar Pradesh	3212	Kangan	Ganderbal	Jammu & Kashmir
3150	Muddebihal	Bijapur	Karnataka	3213	Pandavapura	Mandya	Karnataka
3151	Kamavarapukota	West Godavari	Andhra Pradesh	3214	Janjgir	Janjgir - Champa	Chhattisgarh
3152	Saraikela	Saraikela-Kharsawan	Jharkhand	3215	Raniganj	Pratapgarh	Uttar Pradesh
3153	Suliapada	Mayurbhanj	Odisha	3216	Pittalavanipalem	Guntur	Andhra Pradesh
3154	Nimbahera	Chittaurgarh	Rajasthan	3217	Betanati	Mayurbhanj	Odisha
3155	Bachannapet	Warangal	Andhra Pradesh	3218	Naguluppala Padu	Prakasam	Andhra Pradesh
3156	Nanoor	Birbhum	West Bengal	3219	Koyyalagudem	West Godavari	Andhra Pradesh
3157	Mendhar	Punch	Jammu & Kashmir	3220	Maddipadu	Prakasam	Andhra Pradesh
3158	Dichpalle	Nizamabad	Andhra Pradesh	3221	Khajni	Gorakhpur	Uttar Pradesh
3159	Paithan	Aurangabad	Maharashtra	3222	Chhibramau	Kannauj	Uttar Pradesh
3160	Pathardi	Ahmadnagar	Maharashtra	3223	Atreyapuram	East Godavari	Andhra Pradesh
3161	Yeleswaram	East Godavari	Andhra Pradesh	3224	Katrenikona	East Godavari	Andhra Pradesh
3162	Kamarda	Baleshwar	Odisha	3225	Odagaon	Nayagarh	Odisha
3163	Anumasamudrampeta	Prakasam	Andhra Pradesh	3226	Bharatpur - II	Murshidabad	West Bengal
3164	Pamidi	Anantapur	Andhra Pradesh	3227	Solapur South	Solapur	Maharashtra
3165	Galsi - II	Bardhaman	West Bengal	3228	Asuto	Zunheboto	Nagaland
3166	Bansda	Navsari	Gujarat	3229	Shikarpur	Bulandshahr	Uttar Pradesh
3167	Rompicherla	Chittoor	Andhra Pradesh	3230	Nangnoor	Medak	Andhra Pradesh
3168	Kanchikacherla	Krishna	Andhra Pradesh	3231	Kondapuram	YSR	Andhra Pradesh
3169	Mahur	Dima Hasao	Assam	3232	Alamuru	East Godavari	Andhra Pradesh
3170	Bundi	Bundi	Rajasthan	3233	Konch	Jalaun	Uttar Pradesh
3171	Tingkhong	Dibrugarh	Assam	3234	Tekkali	Srikakulam	Andhra Pradesh
3172	Sagalee	Papum Pare	Arunachal Pradesh	3235	Tamenglong	Tamenglong	Manipur
3173	Kunigal	Tumkur	Karnataka	3236	Kulathur	Pudukkottai	Tamil Nadu
3174	Mylavaram	YSR	Andhra Pradesh	3237	Daring	West Siang	Arunachal Pradesh
3175	Industrial	Anugul	Odisha	3238	Bajali (Pt)	Baksa	Assam
3176	Mawsynram	East Khasi Hills	Meghalaya	3239	Thadlaskein	Jaintia Hills	Meghalaya
3177	Chinnagottigallu	Chittoor	Andhra Pradesh	3240	Atchutapuram	Visakhapatnam	Andhra Pradesh
3178	Nayagarh Sadar	Nayagarh	Odisha	3241	Kalaigaon (Pt)	Udalguri	Assam
3179	Addanki	Prakasam	Andhra Pradesh	3242	Dantan - I	Paschim Medinipur	West Bengal
3180	Hinjili	Ganjam	Odisha	3243	Biccavolu	East Godavari	Andhra Pradesh
3181	Ranpur	Ahmadabad	Gujarat	3244	Dubbak	Medak	Andhra Pradesh
3182	Thirukkuvalai	Nagapattinam	Tamil Nadu	3245	Garbeta - III	Paschim Medinipur	West Bengal
3183	Nagalapuram	Chittoor	Andhra Pradesh	3246	Lilong	Thoubal	Manipur
3184	Parigi	Anantapur	Andhra Pradesh	3247	Lalpur	Jamnagar	Gujarat

(Continued)

**Annexure B: List of Sub-districts in Descending Order of Backwardness based on the Index (Continued)**

Backwardness Ranking	Sub-District	District	State	Backwardness Ranking	Sub-District	District	State
3248	Karbuk	South Tripura	Tripura	3310	Deoni	Latur	Maharashtra
3249	Khatarshong Laitkroh	East Khasi Hills	Meghalaya	3311	Doda	Doda	Jammu & Kashmir
3250	Homnabad	Bidar	Karnataka	3312	Zamania	Ghazipur	Uttar Pradesh
3251	Sultanabad	Karimnagar	Andhra Pradesh	3313	Chebrolu	Guntur	Andhra Pradesh
3252	Attur	Salem	Tamil Nadu	3314	Kaij	Bid	Maharashtra
3253	Sagar	South Twenty Four Parganas	West Bengal	3315	Dasapalla	Nayagarh	Odisha
3254	Nilagiri	Baleswar	Odisha	3316	Chandil	Saraikela-Kharsawan	Jharkhand
3255	Raghunathpur - I	Puruliya	West Bengal	3317	Baswa	Dausa	Rajasthan
3256	Bantala	Anugul	Odisha	3318	Kalwakurthy	Mahbubnagar	Andhra Pradesh
3257	Guna	Guna	Madhya Pradesh	3319	Nagbhir	Chandrapur	Maharashtra
3258	Nawabganj	Bara Banki	Uttar Pradesh	3320	Pilibhit	Pilibhit	Uttar Pradesh
3259	Kamuthi	Ramanathapuram	Tamil Nadu	3321	Kalol	Panch Mahals	Gujarat
3260	Umrangso	Dima Hasao	Assam	3322	Sudhagad	Raigarh	Maharashtra
3261	Akbarpur	Ambedkar Nagar	Uttar Pradesh	3323	Tangutur	Prakasam	Andhra Pradesh
3262	Bhalki	Bidar	Karnataka	3324	Na-Duar	Nagaon	Assam
3263	Hunsur	Mysore	Karnataka	3325	Nuagaon	Nayagarh	Odisha
3264	Handapa	Anugul	Odisha	3326	Udaipurwati	Jhunjhunun	Rajasthan
3265	Sakraba	Phek	Nagaland	3327	Cheta	Shimla	Himachal Pradesh
3266	Vissannapet	Krishna	Andhra Pradesh	3328	Rajnagar	Kendrapara	Odisha
3267	Pappireddipatti	Dharmapuri	Tamil Nadu	3329	Nidamaru	West Godavari	Andhra Pradesh
3268	Sabbavaram	Visakhapatnam	Andhra Pradesh	3330	Thasra	Kheda	Gujarat
3269	Mul	Chandrapur	Maharashtra	3331	Gadwal	Mahbubnagar	Andhra Pradesh
3270	Dooru	Anantnag	Jammu & Kashmir	3332	Vemsoor	Khammam	Andhra Pradesh
3271	Pamur	Prakasam	Andhra Pradesh	3333	Kulpi	South Twenty Four Parganas	West Bengal
3272	Rambilli	Visakhapatnam	Andhra Pradesh	3334	Hurda	Bhilwara	Rajasthan
3273	Ramadugu	Karimnagar	Andhra Pradesh	3335	Raha	Morigaon	Assam
3274	Narasinghpur	Jagatsinghapur	Odisha	3336	Vijaynagar	Sabar Kantha	Gujarat
3275	Karimpur - I	Nadia	West Bengal	3337	Banaganapalle	Kurnool	Andhra Pradesh
3276	Sainkul	Kendujhar	Odisha	3338	Nandurbar	Nandurbar	Maharashtra
3277	Pedanandipadu	Guntur	Andhra Pradesh	3339	Bhagawangola - I	Murshidabad	West Bengal
3278	Goreswar (Pt)	Baksa	Assam	3340	Kurud	Dhamtari	Chhattisgarh
3279	Koduru	Krishna	Andhra Pradesh	3341	Siwani	Bhiwani	Haryana
3280	Chakrata	Dehradun	Uttarakhand	3342	Manjlegaon	Bid	Maharashtra
3281	Nowgong	Chhatarpur	Madhya Pradesh	3343	Gandia	Dhenkanal	Odisha
3282	Kallakurichi	Viluppuram	Tamil Nadu	3344	Velpur	Nizamabad	Andhra Pradesh
3283	Meja	Allahabad	Uttar Pradesh	3345	Mandawar	Alwar	Rajasthan
3284	Kalidindi	Krishna	Andhra Pradesh	3346	Luxettipet	Adilabad	Andhra Pradesh
3285	Suri - II	Birbhum	West Bengal	3347	Loharu	Bhiwani	Haryana
3286	Rasol	Dhenkanal	Odisha	3348	Arkalgud	Hassan	Karnataka
3287	Jhagadia	Bharuch	Gujarat	3349	Sardulgarh	Mansa	Punjab
3288	Tihidi	Bhadrak	Odisha	3350	Sasni	Mahamaya Nagar	Uttar Pradesh
3289	Banswada	Nizamabad	Andhra Pradesh	3351	Nilanga	Latur	Maharashtra
3290	Baska	Baksa	Assam	3352	Sipajhar	Darrang	Assam
3291	Shangus	Anantnag	Jammu & Kashmir	3353	Bolpur Sriniketan	Birbhum	West Bengal
3292	Jehanabad	Jehanabad	Bihar	3354	Khalilabad	Sant Kabir Nagar	Uttar Pradesh
3293	Piriyapatna	Mysore	Karnataka	3355	Somandepalle	Anantapur	Andhra Pradesh
3294	Nagarkurnool	Mahbubnagar	Andhra Pradesh	3356	Seoni-Malwa	Hoshangabad	Madhya Pradesh
3295	Satyavedu	Chittoor	Andhra Pradesh	3357	Lonar	Buldana	Maharashtra
3296	Srirangarajapuram	Chittoor	Andhra Pradesh	3358	Aheri	Gadchiroli	Maharashtra
3297	Makrana	Nagaur	Rajasthan	3359	Iglas	Aligarh	Uttar Pradesh
3298	Jagannath Prasad	Ganjam	Odisha	3360	Abhanpur	Raipur	Chhattisgarh
3299	Saluni	Chamba	Himachal Pradesh	3361	Nizamabad	Azamgarh	Uttar Pradesh
3300	Giddalur	Prakasam	Andhra Pradesh	3362	Kolimigundla	Kurnool	Andhra Pradesh
3301	Navipet	Nizamabad	Andhra Pradesh	3363	Pusad	Yavatmal	Maharashtra
3302	Jalalpur	Ambedkar Nagar	Uttar Pradesh	3364	Bethamcherla	Kurnool	Andhra Pradesh
3303	Devsar	Kulgam	Jammu & Kashmir	3365	Gadisagada	Puri	Odisha
3304	Thallarevu	East Godavari	Andhra Pradesh	3366	Bhadra	Hanumangarh	Rajasthan
3305	Thoubal	Thoubal	Manipur	3367	Ichchapuram	Srikakulam	Andhra Pradesh
3306	Indukurpet	Prakasam	Andhra Pradesh	3368	Matia	Kokrajhar	Assam
3307	Buguda	Ganjam	Odisha	3369	Gambhiraopet	Karimnagar	Andhra Pradesh
3308	Uthangarai	Krishnagiri	Tamil Nadu	3370	Balimi	Dhenkanal	Odisha
3309	Kothacheruvu	Anantapur	Andhra Pradesh	3371	Mandvi	Surat	Gujarat

(Continued)



**Annexure B: List of Sub-districts in Descending Order of Backwardness based on the Index (Continued)**

Backwardness Ranking	Sub-District	District	State	Backwardness Ranking	Sub-District	District	State
3372	Baglan	Nashik	Maharashtra	3434	Shajapur	Shajapur	Madhya Pradesh
3373	Vyara	Tapi	Gujarat	3435	Itki	Ranchi	Jharkhand
3374	Kalamnuri	Hingoli	Maharashtra	3436	Bheemgal	Nizamabad	Andhra Pradesh
3375	Nagamangala	Mandya	Karnataka	3437	Bilhaur	Kanpur Nagar	Uttar Pradesh
3376	Sangrampur	Buldana	Maharashtra	3438	Mudinepalle	Krishna	Andhra Pradesh
3377	Halol	Panch Mahals	Gujarat	3439	Daru	Hazaribagh	Jharkhand
3378	Murshidabad Jiaganj	Murshidabad	West Bengal	3440	Bhognipur	Kanpur Dehat	Uttar Pradesh
3379	Detroj-Rampura	Ahmadabad	Gujarat	3441	Chakur	Latur	Maharashtra
3380	Palakonda	Srikakulam	Andhra Pradesh	3442	Hindol	Dhenkanal	Odisha
3381	Sikanderpur	Ballia	Uttar Pradesh	3443	Jamboo Marine	Kendrapara	Odisha
3382	Pati	Champawat	Uttarakhand	3444	Moinabad	Rangareddy	Andhra Pradesh
3383	Jamkhed	Ahmadnagar	Maharashtra	3445	Tilouthu	Rohtas	Bihar
3384	Vedasandur	Dindigul	Tamil Nadu	3446	Kruthivenu	Krishna	Andhra Pradesh
3385	Revelganj	Saran	Bihar	3447	Kanigiri	Prakasam	Andhra Pradesh
3386	Renapur	Latur	Maharashtra	3448	Morena	Morena	Madhya Pradesh
3387	Varadaiahpalem	Chittoor	Andhra Pradesh	3449	Igatpuri	Nashik	Maharashtra
3388	Amet	Rajsamand	Rajasthan	3450	Basti	Basti	Uttar Pradesh
3389	Abdasa	Kachchh	Gujarat	3451	Kupwara	Kupwara	Jammu & Kashmir
3390	Sarupathar	Golghat	Assam	3452	Dabra (Pichhore)	Gwalior	Madhya Pradesh
3391	Banda	Banda	Uttar Pradesh	3453	Bogole	Prakasam	Andhra Pradesh
3392	Wozhuro	Wokha	Nagaland	3454	Jakholi*	Rudraprayag	Uttarakhand
3393	Bantumilli	Krishna	Andhra Pradesh	3455	Vandavasi	Tiruvannamalai	Tamil Nadu
3394	Korai	Jajapur	Odisha	3456	Sasan	Sambalpur	Odisha
3395	Burgampahad	Khammam	Andhra Pradesh	3457	Domakonda	Nizamabad	Andhra Pradesh
3396	Multhan	Kangra	Himachal Pradesh	3458	Mulchera	Gadchiroli	Maharashtra
3397	Englan	Wokha	Nagaland	3459	Pedavegi	West Godavari	Andhra Pradesh
3398	Dhar	Dhar	Madhya Pradesh	3460	Aswapuram	Khammam	Andhra Pradesh
3399	Gumia	Bokaro	Jharkhand	3461	Bodvad	Jalgaon	Maharashtra
3400	Sidhout	YSR	Andhra Pradesh	3462	Chamorshi	Gadchiroli	Maharashtra
3401	Krishnarajpet	Mandya	Karnataka	3463	Jaypur	Bankura	West Bengal
3402	Ramachandrapuram	Chittoor	Andhra Pradesh	3464	Siana	Bulandshahr	Uttar Pradesh
3403	Rajam	Srikakulam	Andhra Pradesh	3465	Ormanjhi	Ranchi	Jharkhand
3404	Khandwa	East Nimar	Madhya Pradesh	3466	Malegaon	Washim	Maharashtra
3405	Tilda	Raipur	Chhattisgarh	3467	Karvetinagar	Chittoor	Andhra Pradesh
3406	Sangole	Solapur	Maharashtra	3468	Mustabad	Karimnagar	Andhra Pradesh
3407	Gajwel	Medak	Andhra Pradesh	3469	Oddanchatram	Dindigul	Tamil Nadu
3408	Cheyjur	Kancheepuram	Tamil Nadu	3470	Krishnarajanagara	Mysore	Karnataka
3409	Paranda	Osmanabad	Maharashtra	3471	Karnah	Kupwara	Jammu & Kashmir
3410	Peravurani	Thanjavur	Tamil Nadu	3472	Shevgaon	Ahmadnagar	Maharashtra
3411	Mohanpur	Paschim Medinipur	West Bengal	3473	Keshpur	Paschim Medinipur	West Bengal
3412	Pachora	Jalgaon	Maharashtra	3474	Gyanpur	Sant Ravidas Nagar (Bhadohi)	Uttar Pradesh
3413	Badvel	YSR	Andhra Pradesh	3475	Mulbagal	Kolar	Karnataka
3414	Majholi	Jabalpur	Madhya Pradesh	3476	Hukeri	Belgaum	Karnataka
3415	Baliapal	Baleshwar	Odisha	3477	Khurai	Sagar	Madhya Pradesh
3416	Magadi	Ramanagara	Karnataka	3478	Sadabad	Mahamaya Nagar	Uttar Pradesh
3417	Seethanagaram	East Godavari	Andhra Pradesh	3479	Tilakwada	Narmada	Gujarat
3418	Karamchedu	Prakasam	Andhra Pradesh	3480	Mipi	Dibang Valley	Arunachal Pradesh
3419	Muthukur	Prakasam	Andhra Pradesh	3481	Sarankul	Nayagarh	Odisha
3420	Cherukupalle H/O Arumbaka	Guntur	Andhra Pradesh	3482	Dhakuakhana (Pt)	Sonitpur	Assam
3421	Puraula	Uttarkashi	Uttarakhand	3483	Muddanur	YSR	Andhra Pradesh
3422	Gubbi	Tumkur	Karnataka	3484	Gurudijhatia	Cuttack	Odisha
3423	Bhikiyasain	Almora	Uttarakhand	3485	Nagrakata	Jalpaiguri	West Bengal
3424	Phulpur	Allahabad	Uttar Pradesh	3486	Pratapnagar	Tehri Garhwal	Uttarakhand
3425	Dhubri (Pt)	Dhubri	Assam	3487	Charama	Uttar Bastar Kanker	Chhattisgarh
3426	Aitepyong	Wokha	Nagaland	3488	Nohar	Hanumangarh	Rajasthan
3427	Resubelpara	East Garo Hills	Meghalaya	3489	Zawlnuam	Mamit	Mizoram
3428	Jamkhandi	Bagalkot	Karnataka	3490	Dausa	Dausa	Rajasthan
3429	Vajrapukothuru	Srikakulam	Andhra Pradesh	3491	Koilkuntla	Kurnool	Andhra Pradesh
3430	Moth	Jhansi	Uttar Pradesh	3492	Avudayarkoil	Pudukkottai	Tamil Nadu
3431	Bhadgaon	Jalgaon	Maharashtra	3493	Rohtas	Rohtas	Bihar
3432	Ponnamaravathi	Pudukkottai	Tamil Nadu	3494	Nilambazar	Karimganj	Assam
3433	Nawa	Nagaur	Rajasthan	3495	Vempalle	YSR	Andhra Pradesh

(Continued)

**Annexure B: List of Sub-districts in Descending Order of Backwardness based on the Index (Continued)**

Backwardness Ranking	Sub-District	District	State	Backwardness Ranking	Sub-District	District	State
3496	Kalghatgi	Dharwad	Karnataka	3559	Mallial	Karimnagar	Andhra Pradesh
3497	Tufanganj - II	Koch Bihar	West Bengal	3560	Ramannapeta	Nalgonda	Andhra Pradesh
3498	Barhaj	Deoria	Uttar Pradesh	3561	Katarbaga	Sambalpur	Odisha
3499	Gauribidanur	Chikkballapura	Karnataka	3562	Tufanganj - I	Koch Bihar	West Bengal
3500	Bakshi Ka Talab	Lucknow	Uttar Pradesh	3563	Rajanagaram	East Godavari	Andhra Pradesh
3501	Lakhandur	Bhandara	Maharashtra	3564	Kulithalai	Karur	Tamil Nadu
3502	Mandal	Ahmadabad	Gujarat	3565	Kodimial	Karimnagar	Andhra Pradesh
3503	Jalgaon (Jamod)	Buldana	Maharashtra	3566	Munagapaka	Visakhapatnam	Andhra Pradesh
3504	Umarkhed	Yavatmal	Maharashtra	3567	Digras	Yavatmal	Maharashtra
3505	Kamba	West Siang	Arunachal Pradesh	3568	Maheswaram	Rangareddy	Andhra Pradesh
3506	Darhal	Rajouri	Jammu & Kashmir	3569	Narasannapeta	Srikakulam	Andhra Pradesh
3507	Madhira	Khammam	Andhra Pradesh	3570	Purnia East	Purnia	Bihar
3508	Mokameh	Patna	Bihar	3571	Karmala	Solapur	Maharashtra
3509	Channagiri	Davanagere	Karnataka	3572	Manmao	Changlang	Arunachal Pradesh
3510	Sompeta	Srikakulam	Andhra Pradesh	3573	Pali	Umaria	Madhya Pradesh
3511	Kurabalakota	Chittoor	Andhra Pradesh	3574	Narwana	Jind	Haryana
3512	Bijbehara	Anantnag	Jammu & Kashmir	3575	Kothur	Mahbubnagar	Andhra Pradesh
3513	Santhanuthala Padu	Prakasam	Andhra Pradesh	3576	Boitamari	Bongaigaon	Assam
3514	Tosham	Bhiwani	Haryana	3577	Inkollu	Prakasam	Andhra Pradesh
3515	Buhana	Jhunjhunun	Rajasthan	3578	Nagina	Bijnor	Uttar Pradesh
3516	Lalgola	Murshidabad	West Bengal	3579	Uravakonda	Anantapur	Andhra Pradesh
3517	Karchhana	Allahabad	Uttar Pradesh	3580	Kolabira	Jharsuguda	Odisha
3518	Una	Junagadh	Gujarat	3581	Bansgaon	Gorakhpur	Uttar Pradesh
3519	Desuri	Pali	Rajasthan	3582	Bharthana	Etawah	Uttar Pradesh
3520	Khetri	Jhunjhunun	Rajasthan	3583	Tehatta - I	Nadia	West Bengal
3521	Ilayangudi	Sivaganga	Tamil Nadu	3584	Budhana	Muzaffarnagar	Uttar Pradesh
3522	Kanker	Uttar Bastar Kanker	Chhattisgarh	3585	Kalamb	Yavatmal	Maharashtra
3523	Chunar	Mirzapur	Uttar Pradesh	3586	Raver	Jalgaon	Maharashtra
3524	Mortad	Nizamabad	Andhra Pradesh	3587	Undi	West Godavari	Andhra Pradesh
3525	Samsrganj	Murshidabad	West Bengal	3588	Kreeri	Baramula	Jammu & Kashmir
3526	Chodavaram	Visakhapatnam	Andhra Pradesh	3589	Barshitakli	Akola	Maharashtra
3527	Taoru	Mewat	Haryana	3590	Gopalganj	Gopalganj	Bihar
3528	Amruthalur	Guntur	Andhra Pradesh	3591	Kotkasim	Alwar	Rajasthan
3529	Mathabhanga - II	Koch Bihar	West Bengal	3592	Jamalpur	Bardhaman	West Bengal
3530	Sakaldiha	Chandauli	Uttar Pradesh	3593	Yedpalle	Nizamabad	Andhra Pradesh
3531	Kalla	West Godavari	Andhra Pradesh	3594	Shivpuri	Shivpuri	Madhya Pradesh
3532	Falakata	Jalpaiguri	West Bengal	3595	Ghatanji	Yavatmal	Maharashtra
3533	Neturia	Puruliya	West Bengal	3596	Pithapuram	East Godavari	Andhra Pradesh
3534	Ausa	Latur	Maharashtra	3597	Koyu	East Siang	Arunachal Pradesh
3535	Balichandrapur	Jajapur	Odisha	3598	Khaira	Baleshwar	Odisha
3536	Bhanvad	Jamnagar	Gujarat	3599	Jammikunta	Karimnagar	Andhra Pradesh
3537	Payakaraopeta	Visakhapatnam	Andhra Pradesh	3600	Billawar	Kathua	Jammu & Kashmir
3538	Baikunthpur	Koriya	Chhattisgarh	3601	Akola	Ahmadnagar	Maharashtra
3539	Yadamarri	Chittoor	Andhra Pradesh	3602	Keirao Bitra	Imphal East	Manipur
3540	Devarapalle	West Godavari	Andhra Pradesh	3603	Mahavan	Mathura	Uttar Pradesh
3541	Alair	Nalgonda	Andhra Pradesh	3604	Adoni	Kurnool	Andhra Pradesh
3542	Banapur	Khordha	Odisha	3605	Jamtara	Jamtara	Jharkhand
3543	Ardhapur	Nanded	Maharashtra	3606	Atmakur	Kurnool	Andhra Pradesh
3544	Bihta	Patna	Bihar	3607	Balurghat	Dakshin Dinajpur	West Bengal
3545	Chiniyalisaur	Uttarkashi	Uttarakhand	3608	Pistana	Lower Subansiri	Arunachal Pradesh
3546	Denduluru	West Godavari	Andhra Pradesh	3609	Tengnoupal	Chandel	Manipur
3547	Khuldabad	Aurangabad	Maharashtra	3610	Jeypore	Koraput	Odisha
3548	Hamirpur	Hamirpur	Uttar Pradesh	3611	Mal	Jalpaiguri	West Bengal
3549	Choppadandi	Karimnagar	Andhra Pradesh	3612	Jasdan	Rajkot	Gujarat
3550	Vazhapadi	Salem	Tamil Nadu	3613	Mohol	Solapur	Maharashtra
3551	Basta	Baleshwar	Odisha	3614	Kitpi Circle	Tawang	Arunachal Pradesh
3552	Virpur	Kheda	Gujarat	3615	Gunderdehi	Durg	Chhattisgarh
3553	Srinivaspur	Kolar	Karnataka	3616	Dhansiripar	Dimapur	Nagaland
3554	Galsi - I	Bardhaman	West Bengal	3617	Chimur	Chandrapur	Maharashtra
3555	Saptiq	Zunheboto	Nagaland	3618	Kharibari	Darjiling	West Bengal
3556	Anupshahr	Bulandshahr	Uttar Pradesh	3619	Sindkhede	Dhule	Maharashtra
3557	Sathyamangalam	Erode	Tamil Nadu	3620	Reasi	Reasi	Jammu & Kashmir
3558	Ratargarh	Churu	Rajasthan	3621	Balangir	Balangir	Odisha

(Continued)

**Annexure B: List of Sub-districts in Descending Order of Backwardness based on the Index (Continued)**

Backwardness Ranking	Sub-District	District	State	Backwardness Ranking	Sub-District	District	State
3622	Mahudha	Kheda	Gujarat	3684	Raichur	Raichur	Karnataka
3623	Akbarpur	Kanpur Dehat	Uttar Pradesh	3685	Agarpada	Bhadrak	Odisha
3624	Rajula	Amreli	Gujarat	3686	Mundargi	Gadag	Karnataka
3625	Katwa - II	Barddhaman	West Bengal	3687	Gangolihat	Pithoragarh	Uttarakhand
3626	Ambagarh	Rajnandgaon	Chhattisgarh	3688	Nandivada	Krishna	Andhra Pradesh
3627	Narayangarh	Paschim Medinipur	West Bengal	3689	Kokrajhar (Pt)	Kokrajhar	Assam
3628	Kodavalur	Prakasam	Andhra Pradesh	3690	Thottiyam	Tiruchirappalli	Tamil Nadu
3629	Kalyandurg	Anantapur	Andhra Pradesh	3691	Ghazipur	Ghazipur	Uttar Pradesh
3630	Wyra	Khammam	Andhra Pradesh	3692	Pulwama	Pulwama	Jammu & Kashmir
3631	Dhusuri	Bhadrak	Odisha	3693	Dhanaura	Jyotiba Phule Nagar	Uttar Pradesh
3632	Omalur	Salem	Tamil Nadu	3694	Tallapudi	West Godavari	Andhra Pradesh
3633	Kahara	Saharsa	Bihar	3695	Arjyapalli Marine	Ganjam	Odisha
3634	Maddur	Mandya	Karnataka	3696	Alipurduar - II	Jalpaiguri	West Bengal
3635	Katlichara	Hailakandi	Assam	3697	Vadamalapeta	Chittoor	Andhra Pradesh
3636	Purbasthali - II	Barddhaman	West Bengal	3698	Tada	Prakasam	Andhra Pradesh
3637	Mahabubabad	Warangal	Andhra Pradesh	3699	Fategarh	Nayagarh	Odisha
3638	Rasra	Ballia	Uttar Pradesh	3700	Panna	Panna	Madhya Pradesh
3639	Bhum	Osmanabad	Maharashtra	3701	Malia	Junagadh	Gujarat
3640	Ranjal	Nizamabad	Andhra Pradesh	3702	Bhograi	Baleshwar	Odisha
3641	Kapileswarapuram	East Godavari	Andhra Pradesh	3703	Melur	Madurai	Tamil Nadu
3642	Chhamanu	Dhalai	Tripura	3704	Kaliachak - II	Maldah	West Bengal
3643	Shrigonda	Ahmadnagar	Maharashtra	3705	Sitapur	Sitapur	Uttar Pradesh
3644	Bhalai	Chamba	Himachal Pradesh	3706	Waraseoni	Balaghat	Madhya Pradesh
3645	Patur	Akola	Maharashtra	3707	Sadar	Sambalpur	Odisha
3646	Hole Narsipur	Hassan	Karnataka	3708	Similia	Baleshwar	Odisha
3647	Shirhatti	Gadag	Karnataka	3709	Hosdurga	Chitradurga	Karnataka
3648	Sheoganj	Sirohi	Rajasthan	3710	Tala	Raigarh	Maharashtra
3649	Memari - I	Barddhaman	West Bengal	3711	Bhainsa	Adilabad	Andhra Pradesh
3650	Kareli	Narsimhapur	Madhya Pradesh	3712	Kalikiri	Chittoor	Andhra Pradesh
3651	Chandabali	Bhadrak	Odisha	3713	Kalaktang	West Kameng	Arunachal Pradesh
3652	Jewar	Gautam Buddha Nagar	Uttar Pradesh	3714	Kelapur	Yavatmal	Maharashtra
3653	Thakurdwara	Moradabad	Uttar Pradesh	3715	Pulicherla	Chittoor	Andhra Pradesh
3654	Shirur-Anantpal	Latur	Maharashtra	3716	Sira	Tumkur	Karnataka
3655	Amber	Jaipur	Rajasthan	3717	Bobbili	Vizianagaram	Andhra Pradesh
3656	Egra - I	Purba Medinipur	West Bengal	3718	Chandvad	Nashik	Maharashtra
3657	Pynursla	East Khasi Hills	Meghalaya	3719	Nakur	Saharanpur	Uttar Pradesh
3658	Yawal	Jalgaon	Maharashtra	3720	Kaying	West Siang	Arunachal Pradesh
3659	Bhavani	Erode	Tamil Nadu	3721	Nargund	Gadag	Karnataka
3660	Samal Barrage	Anugul	Odisha	3722	Umarga	Osmanabad	Maharashtra
3661	Bhind	Bhind	Madhya Pradesh	3723	Holalkere	Chitradurga	Karnataka
3662	Tonk	Tonk	Rajasthan	3724	Kamrau	Sirmaur	Himachal Pradesh
3663	Shahpura	Jaipur	Rajasthan	3725	Polba - Dadpur	Hugli	West Bengal
3664	Brahmapuri	Chandrapur	Maharashtra	3726	Sabour	Bhagalpur	Bihar
3665	Motala	Buldana	Maharashtra	3727	Man	Satara	Maharashtra
3666	Pedakakani	Guntur	Andhra Pradesh	3728	Mungiakumi	West Tripura	Tripura
3667	Halvad	Surendranagar	Gujarat	3729	Kollur	Guntur	Andhra Pradesh
3668	Rajgarhi	Uttarkashi	Uttarakhand	3730	Goghat - li	Hugli	West Bengal
3669	Chhatarpur	Chhatarpur	Madhya Pradesh	3731	Kaniha	Anugul	Odisha
3670	Usilampatti	Madurai	Tamil Nadu	3732	Swarupnagar	North Twenty Four Parganas	West Bengal
3671	Renuka	Sirmaur	Himachal Pradesh	3733	Damchhara	North Tripura	Tripura
3672	Nandikotkur	Kurnool	Andhra Pradesh	3734	Huzurnagar	Nalgonda	Andhra Pradesh
3673	Ron	Gadag	Karnataka	3735	Athibung	Peren	Nagaland
3674	Boinpalle	Karimnagar	Andhra Pradesh	3736	Matar	Kheda	Gujarat
3675	Pindra	Varanasi	Uttar Pradesh	3737	Dharangaon	Jalgaon	Maharashtra
3676	Dhaulpur	Dhaulpur	Rajasthan	3738	Boko	Kamrup	Assam
3677	Peddapalle	Karimnagar	Andhra Pradesh	3739	Nallajerla	West Godavari	Andhra Pradesh
3678	Dongargarh	Rajnandgaon	Chhattisgarh	3740	Dinhata - I	Koch Bihar	West Bengal
3679	Suti - li	Murshidabad	West Bengal	3741	Botsa	Kohima	Nagaland
3680	Dwarakaturumala	West Godavari	Andhra Pradesh	3742	Maregaon	Yavatmal	Maharashtra
3681	Bhangar - I	South Twenty Four Parganas	West Bengal	3743	Etmadpur	Agra	Uttar Pradesh
3682	Gurur	Durg	Chhattisgarh	3744	Begusarai	Begusarai	Bihar
3683	Tibi	Hanumangarh	Rajasthan	3745	Lachhmangarh	Sikar	Rajasthan

(Continued)

**Annexure B: List of Sub-districts in Descending Order of Backwardness based on the Index (Continued)**

Backwardness Ranking	Sub-District	District	State	Backwardness Ranking	Sub-District	District	State
3746	Dunda	Uttarkashi	Uttarakhand	3808	Dongargaon	Rajnandgaon	Chhattisgarh
3747	Bhachau	Kachchh	Gujarat	3809	Tuni	East Godavari	Andhra Pradesh
3748	Rayadurg	Anantapur	Andhra Pradesh	3810	Kakdwip	South Twenty Four Parganas	West Bengal
3749	Nandigama	Krishna	Andhra Pradesh	3811	Badachana	Jajapur	Odisha
3750	Parner	Ahmadnagar	Maharashtra	3812	Uthiramerur	Kancheepuram	Tamil Nadu
3751	Patharkandi	Karimganj	Assam	3813	Lohaghat	Champawat	Uttarakhand
3752	Nihri	Mandi	Himachal Pradesh	3814	Nandod	Narmada	Gujarat
3753	Rae Bareli	Rae Bareli	Uttar Pradesh	3815	Barwala	Ahmadabad	Gujarat
3754	Hussainganj	Siwan	Bihar	3816	Kathlal	Kheda	Gujarat
3755	Godhra	Panch Mahals	Gujarat	3817	Moirang	Bishnupur	Manipur
3756	Bandipora	Bandipore	Jammu & Kashmir	3818	Danta Ramgarh	Sikar	Rajasthan
3757	Gobindpur	Dhanbad	Jharkhand	3819	Antah	Baran	Rajasthan
3758	Gangapur	Sawai Madhopur	Rajasthan	3820	Uppalaguptam	East Godavari	Andhra Pradesh
3759	Gola	Gorakhpur	Uttar Pradesh	3821	Dhemaji	Lakhimpur	Assam
3760	Madhupur	Deoghar	Jharkhand	3822	Allavaram	East Godavari	Andhra Pradesh
3761	Vada	Thane	Maharashtra	3823	Peravali	West Godavari	Andhra Pradesh
3762	Beldanga - I	Murshidabad	West Bengal	3824	Bali Chowki	Mandi	Himachal Pradesh
3763	Tijara	Alwar	Rajasthan	3825	Canning - I	South Twenty Four Parganas	West Bengal
3764	Washi	Osmanabad	Maharashtra	3826	Brahmagiri	Puri	Odisha
3765	Kollipara	Guntur	Andhra Pradesh	3827	Vinjamur	Prakasam	Andhra Pradesh
3766	Amlarem	Jaintia Hills	Meghalaya	3828	Hiriyur	Chitradurga	Karnataka
3767	Sandur	Bellary	Karnataka	3829	Balkonda	Nizamabad	Andhra Pradesh
3768	Risod	Washim	Maharashtra	3830	Moonak	Sangrur	Punjab
3769	Dhaniakhali	Hugli	West Bengal	3831	Limbdi	Surendranagar	Gujarat
3770	Ralegaon	Yavatmal	Maharashtra	3832	Dasada	Surendranagar	Gujarat
3771	Handwara	Kupwara	Jammu & Kashmir	3833	Bikramganj	Rohtas	Bihar
3772	Lakhipur	Cachar	Assam	3834	Jansath	Muzaffarnagar	Uttar Pradesh
3773	Unguturu	Krishna	Andhra Pradesh	3835	Kanda	Bageshwar	Uttarakhand
3774	Chirgaon	Shimla	Himachal Pradesh	3836	Gairsain	Chamoli	Uttarakhand
3775	Narketpalle	Nalgonda	Andhra Pradesh	3837	Kiraoli	Agra	Uttar Pradesh
3776	Shikohabad	Firozabad	Uttar Pradesh	3838	Kalaigaon (Pt)	Darrang	Assam
3777	Aghunato	Zunheboto	Nagaland	3839	Jaleswar	Baleshwar	Odisha
3778	Koppal	Koppal	Karnataka	3840	Baleshwar Sadar	Baleshwar	Odisha
3779	Pedapudi	East Godavari	Andhra Pradesh	3841	Narayanavanam	Chittoor	Andhra Pradesh
3780	Bangarupalem	Chittoor	Andhra Pradesh	3842	Neem-Ka-Thana	Sikar	Rajasthan
3781	Majalta	Udhampur	Jammu & Kashmir	3843	Ahmadpur	Latur	Maharashtra
3782	Savanur	Haveri	Karnataka	3844	Gangapur	Aurangabad	Maharashtra
3783	Bapulapadu	Krishna	Andhra Pradesh	3845	Simhadripuram	YSR	Andhra Pradesh
3784	Dhanaulti	Tehri Garhwal	Uttarakhand	3846	Vemuru	Guntur	Andhra Pradesh
3785	Mainpuri	Mainpuri	Uttar Pradesh	3847	Hunli	Lower Dibang Valley	Arunachal Pradesh
3786	Bawani Khera	Bhiwani	Haryana	3848	Valangaiman	Thiruvurur	Tamil Nadu
3787	Shahjahanpur	Shahjahanpur	Uttar Pradesh	3849	Darwha	Yavatmal	Maharashtra
3788	Jalaun	Jalaun	Uttar Pradesh	3850	Sangdupota (Besar Nello)	Papum Pare	Arunachal Pradesh
3789	Merangmen	Mokokchung	Nagaland	3851	Krishnagar - II	Nadia	West Bengal
3790	Tindivanam	Viluppuram	Tamil Nadu	3852	Kothavalasa	Vizianagaram	Andhra Pradesh
3791	Sutrapada	Junagadh	Gujarat	3853	Jampuijala	West Tripura	Tripura
3792	Murbad	Thane	Maharashtra	3854	Pochampalli	Krishnagiri	Tamil Nadu
3793	Penukonda	Anantapur	Andhra Pradesh	3855	Kanth	Moradabad	Uttar Pradesh
3794	Basoda	Vidisha	Madhya Pradesh	3856	Mopidevi	Krishna	Andhra Pradesh
3795	Muhammadabad Gohna	Mau	Uttar Pradesh	3857	Sungro	Wokha	Nagaland
3796	Mikirbheta	Barpeta	Assam	3858	Yelamanchili	Visakhapatnam	Andhra Pradesh
3797	Navalgund	Dharwad	Karnataka	3859	Thavanampalle	Chittoor	Andhra Pradesh
3798	Chandanpur	Puri	Odisha	3860	Velhe	Pune	Maharashtra
3799	Sindkhed Raja	Buldana	Maharashtra	3861	Kundgol	Dharwad	Karnataka
3800	Lohara	Osmanabad	Maharashtra	3862	Chukitong	Wokha	Nagaland
3801	Mehkar	Buldana	Maharashtra	3863	Phansidewa	Darjiling	West Bengal
3802	Tiruvuru	Krishna	Andhra Pradesh	3864	Barjora	Bankura	West Bengal
3803	Basmath	Hingoli	Maharashtra	3865	Lakhanpur	Jharsuguda	Odisha
3804	Sonai	Cachar	Assam	3866	Deoria	Deoria	Uttar Pradesh
3805	Anklav	Anand	Gujarat	3867	Sagwara	Dungarpur	Rajasthan
3806	Sarupeta (Pt)	Barpeta	Assam				
3807	Nerua	Shimla	Himachal Pradesh				

(Continued)

## Annexure B: List of Sub-districts in Descending Order of Backwardness based on the Index (Continued)

Backwardness Ranking	Sub-District	District	State	Backwardness Ranking	Sub-District	District	State
3868	Valod	Tapi	Gujarat	3928	Khuntuni	Cuttack	Odisha
3869	Tandur	Adilabad	Andhra Pradesh	3929	Chiknayakanhalli	Tumkur	Karnataka
3870	Teghra	Begusarai	Bihar	3930	Deola	Nashik	Maharashtra
3871	Chalisgaon	Jalgaon	Maharashtra	3931	Moyna	Purba Medinipur	West Bengal
3872	Lanka	Nagaon	Assam	3932	Salekasa	Gondiya	Maharashtra
3873	Bhadohi	Sant Ravidas Nagar (Bhadohi)	Uttar Pradesh	3933	Jaridih	Bokaro	Jharkhand
3874	Kezocha	Kohima	Nagaland	3934	Bankura - II	Bankura	West Bengal
3875	Honnali	Davanagere	Karnataka	3935	Dhari	Nainital	Uttarakhand
3876	Dumka	Dumka	Jharkhand	3936	Ganjam	Ganjam	Odisha
3877	Memari - II	Barddhaman	West Bengal	3937	Zahirabad	Medak	Andhra Pradesh
3878	Belthara Road	Ballia	Uttar Pradesh	3938	Jaunpur	Jaunpur	Uttar Pradesh
3879	Turuvekere	Tumkur	Karnataka	3939	Viramgam	Ahmadabad	Gujarat
3880	Madha	Solapur	Maharashtra	3940	Sohawal	Faizabad	Uttar Pradesh
3881	Ghatal	Paschim Medinipur	West Bengal	3941	Ghogha	Bhavnagar	Gujarat
3882	Kalsi	Dehradun	Uttarakhand	3942	Nathdwara	Rajsamand	Rajasthan
3883	Samalkota	East Godavari	Andhra Pradesh	3943	Sirohi	Sirohi	Rajasthan
3884	Khumtai	Golaghat	Assam	3944	Gummidipoondi	Thiruvallur	Tamil Nadu
3885	Hungund	Bagalkot	Karnataka	3945	Madhuban	Mau	Uttar Pradesh
3886	Dhoomakot	Garhwal	Uttarakhand	3946	Dharwad	Dharwad	Karnataka
3887	Bayad	Sabar Kantha	Gujarat	3947	Manteswar	Barddhaman	West Bengal
3888	Hasanparthy	Warangal	Andhra Pradesh	3948	Duggirala	Guntur	Andhra Pradesh
3889	Katwa - I	Barddhaman	West Bengal	3949	Buchireddipalem	Prakasam	Andhra Pradesh
3890	Ganapavaram	West Godavari	Andhra Pradesh	3950	Bhiwapur	Nagpur	Maharashtra
3891	Bavla	Ahmadabad	Gujarat	3951	Budni	Sehore	Madhya Pradesh
3892	Sampgaon	Belgaum	Karnataka	3952	Maduranthakam	Kancheepuram	Tamil Nadu
3893	Adampur	Hisar	Haryana	3953	Nandalur	YSR	Andhra Pradesh
3894	Nevasa	Ahmadnagar	Maharashtra	3954	Kattumannarkoil	Cuddalore	Tamil Nadu
3895	Tseminyu	Kohima	Nagaland	3955	Bhattiprolu	Guntur	Andhra Pradesh
3896	Someshwar	Almora	Uttarakhand	3956	Pandua	Hugli	West Bengal
3897	Nagri	Ranchi	Jharkhand	3957	Chaukhutiya	Almora	Uttarakhand
3898	Narsimhapur	Narsimhapur	Madhya Pradesh	3958	Nagayalanka	Krishna	Andhra Pradesh
3899	Sankari	Salem	Tamil Nadu	3959	Cheyyar	Tiruvannamalai	Tamil Nadu
3900	Dhone	Kurnool	Andhra Pradesh	3960	Hubli	Dharwad	Karnataka
3901	Cumbum	Prakasam	Andhra Pradesh	3961	Mangalpur	Jajapur	Odisha
3902	Suruhuto	Zunheboto	Nagaland	3962	Alangudi	Pudukkottai	Tamil Nadu
3903	Rayavaram	East Godavari	Andhra Pradesh	3963	Potashpur - II	Purba Medinipur	West Bengal
3904	Hodal	Palwal	Haryana	3964	Achanta	West Godavari	Andhra Pradesh
3905	Farakka	Murshidabad	West Bengal	3965	Ratu	Ranchi	Jharkhand
3906	Jaynagar - I	South Twenty Four Parganas	West Bengal	3966	Rajapur	Ratnagiri	Maharashtra
3907	Bihpuria	Sonitpur	Assam	3967	Betalghat	Nainital	Uttarakhand
3908	Geesugonda	Warangal	Andhra Pradesh	3968	Kodur	YSR	Andhra Pradesh
3909	Ersama	Jagatsinghapur	Odisha	3969	Tuljapur	Osmanabad	Maharashtra
3910	Jiribam	Imphal East	Manipur	3970	Hilli	Dakshin Dinajpur	West Bengal
3911	Armori	Gadchiroli	Maharashtra	3971	Kuhi	Nagpur	Maharashtra
3912	Rairakhol	Sambalpur	Odisha	3972	Ghatthashi	Zunheboto	Nagaland
3913	Dhupguri	Jalpaiguri	West Bengal	3973	Puttaparthi	Anantapur	Andhra Pradesh
3914	Yadagirigutta	Nalgonda	Andhra Pradesh	3974	Debra	Paschim Medinipur	West Bengal
3915	Barpeta	Goalpara	Assam	3975	Bhimadole	West Godavari	Andhra Pradesh
3916	Sahjanwa	Gorakhpur	Uttar Pradesh	3976	Jadcherla	Mahbubnagar	Andhra Pradesh
3917	Mandirbazar	South Twenty Four Parganas	West Bengal	3977	Tiruttani	Thiruvallur	Tamil Nadu
3918	Valmikipuram	Chittoor	Andhra Pradesh	3978	Nilakkottai	Dindigul	Tamil Nadu
3919	Agiripalle	Krishna	Andhra Pradesh	3979	Madathukulam	Tiruppur	Tamil Nadu
3920	Bhiloda	Sabar Kantha	Gujarat	3980	Sidlaghatta	Chikkballapura	Karnataka
3921	Rengali Damsite	Anugul	Odisha	3981	Egra - II	Purba Medinipur	West Bengal
3922	Farrukhabad	Farrukhabad	Uttar Pradesh	3982	Bajpur	Udham Singh Nagar	Uttarakhand
3923	Ghosi	Mau	Uttar Pradesh	3983	Anupgarh	Ganganagar	Rajasthan
3924	Nandipada	Kendujhar	Odisha	3984	Kumargram	Jalpaiguri	West Bengal
3925	Dharapuram	Tiruppur	Tamil Nadu	3985	Kadur	Chikmagalur	Karnataka
3926	Balijana	Kokrajhar	Assam	3986	Khandaghosh	Barddhaman	West Bengal
3927	Goghat - I	Hugli	West Bengal	3987	Jamjodhpur	Jamnagar	Gujarat
				3988	Penumuru	Chittoor	Andhra Pradesh
				3989	Sadar	Puri	Odisha
				3990	Sri Madhopur	Sikar	Rajasthan

(Continued)

**Annexure B: List of Sub-districts in Descending Order of Backwardness based on the Index (Continued)**

Backwardness Ranking	Sub-District	District	State	Backwardness Ranking	Sub-District	District	State
3991	Morangi	Golaghat	Assam	4052	Babra	Amreli	Gujarat
3992	Lathikata	Sundargarh	Odisha	4053	Mangaldoi (Pt)	Darrang	Assam
3993	Yercaud	Salem	Tamil Nadu	4054	Sohagpur	Shahdol	Madhya Pradesh
3994	P.Gannavaram	East Godavari	Andhra Pradesh	4055	Khurja	Bulandshahr	Uttar Pradesh
3995	Sangau	Lawngtlai	Mizoram	4056	Chandel	Chandel	Manipur
3996	Aurai	Sant Ravidas Nagar (Bhadohi)	Uttar Pradesh	4057	Kapadvanj	Kheda	Gujarat
3997	Shahuwadi	Kolhapur	Maharashtra	4058	Pentapadu	West Godavari	Andhra Pradesh
3998	Virudhachalam	Cuddalore	Tamil Nadu	4059	Pingla	Paschim Medinipur	West Bengal
3999	Bolagad	Khordha	Odisha	4060	Barauni	Begusarai	Bihar
4000	VK	Zunheboto	Nagaland	4061	Cooch Behar - I	Koch Bihar	West Bengal
4001	Diphu	Karbi Anglong	Assam	4062	Kaikalur	Krishna	Andhra Pradesh
4002	Vaibhavvadi	Sindhudurg	Maharashtra	4063	Doom Dooma	Tinsukia	Assam
4003	Kariapatti	Virudhunagar	Tamil Nadu	4064	Thirumayam	Pudukkottai	Tamil Nadu
4004	Thiruthuraiipoondi	Thiruvarur	Tamil Nadu	4065	Dondi	Durg	Chhattisgarh
4005	Bhuban	Dhenkanal	Odisha	4066	Irala	Chittoor	Andhra Pradesh
4006	Lanja	Ratnagiri	Maharashtra	4067	Kishangarh	Ajmer	Rajasthan
4007	Julana	Jind	Haryana	4068	Chetheba	Phek	Nagaland
4008	Sankarankoil	Tirunelveli	Tamil Nadu	4069	Katamdag	Hazaribagh	Jharkhand
4009	Jajpur Sadar	Jajapur	Odisha	4070	Satlasana	Mahesana	Gujarat
4010	Boniyar	Baramula	Jammu & Kashmir	4071	Narayanpur	Sonitpur	Assam
4011	Deori	Gondiya	Maharashtra	4072	Asika	Ganjam	Odisha
4012	Channapatna	Ramanagara	Karnataka	4073	Byadgi	Haveri	Karnataka
4013	Ambikapur	Surguja	Chhattisgarh	4074	Atmakur	Prakasam	Andhra Pradesh
4014	Peddapuram	East Godavari	Andhra Pradesh	4075	Vijainagar	Ganganagar	Rajasthan
4015	Malshiras	Solapur	Maharashtra	4076	Badhra	Bhiwani	Haryana
4016	Jenapur	Jajapur	Odisha	4077	Pakala	Chittoor	Andhra Pradesh
4017	Kurkheda	Gadchiroli	Maharashtra	4078	Lehra	Sangrur	Punjab
4018	Bavda	Kolhapur	Maharashtra	4079	Remuna	Baleshwar	Odisha
4019	Budhlada	Mansa	Punjab	4080	Salempur	Deoria	Uttar Pradesh
4020	Kalna - li	Bardhaman	West Bengal	4081	Baghmara	South Garo Hills	Meghalaya
4021	Thotlavalluru	Krishna	Andhra Pradesh	4082	Chintamani	Chikballapura	Karnataka
4022	Lohardaga	Lohardaga	Jharkhand	4083	Chamakhandi	Ganjam	Odisha
4023	English Bazar	Maldah	West Bengal	4084	Namsai	Lohit	Arunachal Pradesh
4024	Baidyeswar	Cuttack	Odisha	4085	Huzurabad	Karimnagar	Andhra Pradesh
4025	Champawat	Champawat	Uttarakhand	4086	Yachuli	Lower Subansiri	Arunachal Pradesh
4026	Akividu	West Godavari	Andhra Pradesh	4087	Khambhalia	Jamnagar	Gujarat
4027	Aranthangi	Pudukkottai	Tamil Nadu	4088	Pedana	Krishna	Andhra Pradesh
4028	Haroa	North Twenty Four Parganas	West Bengal	4089	Khanakul - I	Hugli	West Bengal
4029	Sorab	Shimoga	Karnataka	4090	Begunia	Khordha	Odisha
4030	Rafiabad	Baramula	Jammu & Kashmir	4091	Aquqhnaqua	Dimapur	Nagaland
4031	Lunawada	Panch Mahals	Gujarat	4092	Narsampet	Warangal	Andhra Pradesh
4032	Poladpur	Raigarh	Maharashtra	4093	Dhandhuka	Ahmadabad	Gujarat
4033	Becharaji	Mahesana	Gujarat	4094	Rasipuram	Namakkal	Tamil Nadu
4034	Wankaner	Rajkot	Gujarat	4095	Rugudi	Kendujhar	Odisha
4035	Bibinagar	Nalgonda	Andhra Pradesh	4096	Unguturu	West Godavari	Andhra Pradesh
4036	Movva	Krishna	Andhra Pradesh	4097	Binjharpur	Jajapur	Odisha
4037	Tanda	Ambedkar Nagar	Uttar Pradesh	4098	Nasirabad	Ajmer	Rajasthan
4038	Atpadi	Sangli	Maharashtra	4099	Yellandu	Khammam	Andhra Pradesh
4039	Gangadhara Nellore	Chittoor	Andhra Pradesh	4100	Alipurduar - I	Jalpaiguri	West Bengal
4040	Fazilka	Ferozpur	Punjab	4101	Kutiyana	Porbandar	Gujarat
4041	Samastipur	Samastipur	Bihar	4102	Mangrol	Junagadh	Gujarat
4042	Basudebpur	Bhadrak	Odisha	4103	Bhanjanagar	Ganjam	Odisha
4043	Gania	Nayagarh	Odisha	4104	Banki	Cuttack	Odisha
4044	Satyabadi	Puri	Odisha	4105	Telhara	Akola	Maharashtra
4045	Chinthakommanne	YSR	Andhra Pradesh	4106	Pilibanga	Hanumangarh	Rajasthan
4046	Lalganj	Rae Bareli	Uttar Pradesh	4107	Umreth	Anand	Gujarat
4047	Pedi (Ngwalwa)	Peren	Nagaland	4108	Gudlavalleru	Krishna	Andhra Pradesh
4048	Kalna - I	Bardhaman	West Bengal	4109	Kadaladi	Ramanathapuram	Tamil Nadu
4049	Panruti	Cuddalore	Tamil Nadu	4110	Sehore	Sehore	Madhya Pradesh
4050	Bilat	East Siang	Arunachal Pradesh	4111	Ranapur	Nayagarh	Odisha
4051	Ramachandi	Puri	Odisha	4112	Ukhul Central	Ukhrul	Manipur
				4113	Krishnaganj	Nadia	West Bengal
				4114	Longchem	Mokokchung	Nagaland

(Continued)

**Annexure B: List of Sub-districts in Descending Order of Backwardness based on the Index (Continued)**

Backwardness Ranking	Sub-District	District	State	Backwardness Ranking	Sub-District	District	State
4115	Hangal	Haveri	Karnataka	4176	Nandgaon-Khandeshwar	Amravati	Maharashtra
4116	Nakrekal	Nalgonda	Andhra Pradesh	4177	Garhmukteshwar	Ghaziabad	Uttar Pradesh
4117	Bagda	North Twenty Four Parganas	West Bengal	4178	Manu	Dhalai	Tripura
4118	Chhatrapur	Ganjam	Odisha	4179	Rangjuli	Dhubri	Assam
4119	Kamakshyanagar	Dhenkanal	Odisha	4180	Chandauli	Chandauli	Uttar Pradesh
4120	Potashpur - I	Purba Medinipur	West Bengal	4181	Gharsana	Ganganagar	Rajasthan
4121	Chikhli	Buldana	Maharashtra	4182	Dharchula	Pithoragarh	Uttarakhand
4122	Parvathipuram	Vizianagaram	Andhra Pradesh	4183	Kotulpur	Bankura	West Bengal
4123	Bhupalpalle	Warangal	Andhra Pradesh	4184	Nandigram - I	Purba Medinipur	West Bengal
4124	Pedaparupudi	Krishna	Andhra Pradesh	4185	Veeravasaram	West Godavari	Andhra Pradesh
4125	Mandsaur	Mandsaur	Madhya Pradesh	4186	Sausar	Chhindwara	Madhya Pradesh
4126	Mandangad	Ratnagiri	Maharashtra	4187	Astaranga	Puri	Odisha
4127	Chityala	Nalgonda	Andhra Pradesh	4188	Nambol	Bishnupur	Manipur
4128	Samanda	East Garo Hills	Meghalaya	4189	Ramshahr	Solan	Himachal Pradesh
4129	Aurangabad	Aurangabad	Bihar	4190	Jalukie	Peren	Nagaland
4130	Jamuria	Bardhaman	West Bengal	4191	Tundla	Firozabad	Uttar Pradesh
4131	Bant	Bhadra	Odisha	4192	Arjuni Morgaon	Gondiya	Maharashtra
4132	Mandla	Mandla	Madhya Pradesh	4193	Khejuri - II	Purba Medinipur	West Bengal
4133	Kotma	Anuppur	Madhya Pradesh	4194	Goharganj	Raisen	Madhya Pradesh
4134	Mahuva	Surat	Gujarat	4195	Dhansura	Sabar Kantha	Gujarat
4135	Churu	Churu	Rajasthan	4196	Pattan	Baramula	Jammu & Kashmir
4136	Vilathikulam	Thoothukkudi	Tamil Nadu	4197	Mettur	Salem	Tamil Nadu
4137	Tral	Pulwama	Jammu & Kashmir	4198	Rampur Maniharan	Saharanpur	Uttar Pradesh
4138	Ettayapuram	Thoothukkudi	Tamil Nadu	4199	Abhyachandpur	Jagatsinghapur	Odisha
4139	Anuppur	Anuppur	Madhya Pradesh	4200	Channarayapatna	Hassan	Karnataka
4140	Rangia (Pt)	Baksa	Assam	4201	Gop	Puri	Odisha
4141	Sadasivpet	Medak	Andhra Pradesh	4202	Hajipur	Vaishali	Bihar
4142	Penugonda	West Godavari	Andhra Pradesh	4203	Bihar	Nalanda	Bihar
4143	Chagallu	West Godavari	Andhra Pradesh	4204	Gobichettipalayam	Erode	Tamil Nadu
4144	Chomu	Jaipur	Rajasthan	4205	Hingoli	Hingoli	Maharashtra
4145	Hasnabad	North Twenty Four Parganas	West Bengal	4206	Pathorighat (Pt)	Darrang	Assam
4146	Dantan - II	Paschim Medinipur	West Bengal	4207	Bina	Sagar	Madhya Pradesh
4147	Markapur	Prakasam	Andhra Pradesh	4208	Sinor	Vadodara	Gujarat
4148	Lala	Hailakandi	Assam	4209	New Seren	East Siang	Arunachal Pradesh
4149	Badamba	Cuttack	Odisha	4210	Khanapur	Belgaum	Karnataka
4150	Tirupathur	Sivaganga	Tamil Nadu	4211	Malur	Kolar	Karnataka
4151	Shiggaon	Haveri	Karnataka	4212	Auraiya	Auraiya	Uttar Pradesh
4152	Yevla	Nashik	Maharashtra	4213	Tharali	Chamoli	Uttarakhand
4153	Gadhada	Bhavnagar	Gujarat	4214	Manendragarh	Koriya	Chhattisgarh
4154	Unnao	Unnao	Uttar Pradesh	4215	Ghatshila	Purbi Singhbhum	Jharkhand
4155	Kheralu	Mahesana	Gujarat	4216	Niuland	Dimapur	Nagaland
4156	Fatehabad	Fatehabad	Haryana	4217	Chaubattakhal	Garhwal	Uttarakhand
4157	Budgam	Badgam	Jammu & Kashmir	4218	Seppa	East Kameng	Arunachal Pradesh
4158	Jalpaiguri	Jalpaiguri	West Bengal	4219	Haliyal	Uttara Kannada	Karnataka
4159	Pauni	Bhandara	Maharashtra	4220	Sultanpur	Sultanpur	Uttar Pradesh
4160	Farooqnagar	Mahbubnagar	Andhra Pradesh	4221	Kamengbari-Doimara	West Kameng	Arunachal Pradesh
4161	Amadalavalasa	Srikakulam	Andhra Pradesh	4222	Chozuba	Phek	Nagaland
4162	Patan	Durg	Chhattisgarh	4223	Amalner	Jalgaon	Maharashtra
4163	Chittaurgarh	Chittaurgarh	Rajasthan	4224	Krishnagar - I	Nadia	West Bengal
4164	Pochampalle	Nalgonda	Andhra Pradesh	4225	Panikoili	Jajapur	Odisha
4165	Kaliabor	Barpeta	Assam	4226	Kadiam	East Godavari	Andhra Pradesh
4166	Dasda	North Tripura	Tripura	4227	Suri - I	Birbhum	West Bengal
4167	Gudipala	Chittoor	Andhra Pradesh	4228	Sanand	Ahmadabad	Gujarat
4168	Ramganj Mandi	Kota	Rajasthan	4229	Soro	Baleshwar	Odisha
4169	Musiri	Tiruchirappalli	Tamil Nadu	4230	Shahapur	Thane	Maharashtra
4170	Kalamb	Osmanabad	Maharashtra	4231	Chirawa	Jhunjhunun	Rajasthan
4171	Umling	Ribhoi	Meghalaya	4232	Zuketsa	Phek	Nagaland
4172	Mehmedabad	Kheda	Gujarat	4233	Walong	Anjaw	Arunachal Pradesh
4173	Shergaon	West Kameng	Arunachal Pradesh	4234	Rajauri	Rajouri	Jammu & Kashmir
4174	Bhandari Pokhari	Bhadra	Odisha	4235	Kilvelur	Nagapattinam	Tamil Nadu
4175	Tiruvadana	Ramanathapuram	Tamil Nadu	4236	Gorubathan	Darjiling	West Bengal
				4237	Pamidimukkala	Krishna	Andhra Pradesh

(Continued)

**Annexure B: List of Sub-districts in Descending Order of Backwardness based on the Index (Continued)**

Backwardness Ranking	Sub-District	District	State	Backwardness Ranking	Sub-District	District	State
4238	Berhampore	Murshidabad	West Bengal	4299	Basirhat - I	North Twenty Four Parganas	West Bengal
4239	Kodad	Nalgonda	Andhra Pradesh	4300	Rania	Sirsa	Haryana
4240	Shikarpur	Shimoga	Karnataka	4301	Arambag	Hugli	West Bengal
4241	Nakhatrana	Kachchh	Gujarat	4302	Barabani	Barddhaman	West Bengal
4242	Chhaygaon	Kamrup	Assam	4303	Chikodi	Belgaum	Karnataka
4243	Chikkaballapura	Chikkaballapura	Karnataka	4304	Naginimora	Mon	Nagaland
4244	Paramathi-Velur	Namakkal	Tamil Nadu	4305	Nandura	Buldana	Maharashtra
4245	Mirzapur	Mirzapur	Uttar Pradesh	4306	Dabwali	Sirsa	Haryana
4246	Dhamanagar	Bhadrak	Odisha	4307	Nawalgarh	Jhunjhunun	Rajasthan
4247	Bari - Ramachandrapur	Jajapur	Odisha	4308	Dadi	Hazaribagh	Jharkhand
4248	Namkhana	South Twenty Four Parganas	West Bengal	4309	Balod	Durg	Chhattisgarh
4249	Garud	Bageshwar	Uttarakhand	4310	Balapur	Akola	Maharashtra
4250	Bhangar - II	South Twenty Four Parganas	West Bengal	4311	Mandavalli	Krishna	Andhra Pradesh
4251	Vaghodia	Vadodara	Gujarat	4312	Pandharpur	Solapur	Maharashtra
4252	Damoh	Damoh	Madhya Pradesh	4313	Bishnupur	Bishnupur	Manipur
4253	Darbhanga	Darbhanga	Bihar	4314	Brahmapur Sadar	Ganjam	Odisha
4254	Munsiari	Pithoragarh	Uttarakhand	4315	Yelamanchili	West Godavari	Andhra Pradesh
4255	Kandukur	Prakasam	Andhra Pradesh	4316	Wanaparthy	Mahbubnagar	Andhra Pradesh
4256	Jaggayyapeta	Krishna	Andhra Pradesh	4317	Chandipur	Baleshwar	Odisha
4257	Tulashikhar	West Tripura	Tripura	4318	Sabang	Paschim Medinipur	West Bengal
4258	Chaupal	Shimla	Himachal Pradesh	4319	Gidderbaha	Muktsar	Punjab
4259	Ner	Yavatmal	Maharashtra	4320	Fatehpur Pundri	Kaithal	Haryana
4260	Hirekerur	Haveri	Karnataka	4321	Krishnagiri	Krishnagiri	Tamil Nadu
4261	Chandgad	Kolhapur	Maharashtra	4322	Assandh	Karnal	Haryana
4262	Udayagiri	Prakasam	Andhra Pradesh	4323	Manamadurai	Sivaganga	Tamil Nadu
4263	Bellary	Bellary	Karnataka	4324	Pedapadu	West Godavari	Andhra Pradesh
4264	Sakoli	Bhandara	Maharashtra	4325	Jakhnidhar	Tehri Garhwal	Uttarakhand
4265	Suratgarh	Ganganagar	Rajasthan	4326	Gadarpur	Udham Singh Nagar	Uttarakhand
4266	Ainavilli	East Godavari	Andhra Pradesh	4327	Ajnala	Amritsar	Punjab
4267	Tikar	Shimla	Himachal Pradesh	4328	Khonsa	Tirap	Arunachal Pradesh
4268	Namkum	Ranchi	Jharkhand	4329	Mogalthur	West Godavari	Andhra Pradesh
4269	Viluppuram	Viluppuram	Tamil Nadu	4330	Bhagawanpur - I	Purba Medinipur	West Bengal
4270	Sangameshwar	Ratnagiri	Maharashtra	4331	Rampur	Rampur	Uttar Pradesh
4271	Tamlu	Longleng	Nagaland	4332	Sidli (Pt)	Bongaigaon	Assam
4272	Amod	Bharuch	Gujarat	4333	Mon Sadar	Mon	Nagaland
4273	Hansi	Hisar	Haryana	4334	Tangi	Khordha	Odisha
4274	Israna	Panipat	Haryana	4335	Khandapada	Nayagarh	Odisha
4275	Bapatla	Guntur	Andhra Pradesh	4336	Sahibganj	Sahibganj	Jharkhand
4276	Seoni	Seoni	Madhya Pradesh	4337	Ghograpar (Pt)	Nalbari	Assam
4277	Babulgaon	Yavatmal	Maharashtra	4338	Ratia	Fatehabad	Haryana
4278	Chare	Tuensang	Nagaland	4339	Balasinor	Kheda	Gujarat
4279	Thuraiyur	Tiruchirappalli	Tamil Nadu	4340	Washim	Washim	Maharashtra
4280	Guhagar	Ratnagiri	Maharashtra	4341	Singarayakonda	Prakasam	Andhra Pradesh
4281	Nikirai	Kendrapara	Odisha	4342	Lakhani	Bhandara	Maharashtra
4282	Itamati	Nayagarh	Odisha	4343	Gooty	Anantapur	Andhra Pradesh
4283	Vadali	Sabar Kantha	Gujarat	4344	Pallipattu	Thiruvallur	Tamil Nadu
4284	Aravakurichi	Karur	Tamil Nadu	4345	Jengging	Upper Siang	Arunachal Pradesh
4285	Pangi	Chamba	Himachal Pradesh	4346	Padhar	Mandi	Himachal Pradesh
4286	Bhadrachalam	Khammam	Andhra Pradesh	4347	Sardhana	Meerut	Uttar Pradesh
4287	Vadipatti	Madurai	Tamil Nadu	4348	Magrahat - I	South Twenty Four Parganas	West Bengal
4288	Guduru	Krishna	Andhra Pradesh	4349	Phullen	Aizawl	Mizoram
4289	Puthalapattu	Chittoor	Andhra Pradesh	4350	Kalavad	Jamnagar	Gujarat
4290	Beerwah	Badgam	Jammu & Kashmir	4351	Hayuliang	Anjaw	Arunachal Pradesh
4291	Sumerpur	Pali	Rajasthan	4352	Lamshang	Imphal West	Manipur
4292	Balagarh	Hugli	West Bengal	4353	Baliapur	Dhanbad	Jharkhand
4293	Nuzvid	Krishna	Andhra Pradesh	4354	Banjar	Kullu	Himachal Pradesh
4294	Vedaranyam	Nagapattinam	Tamil Nadu	4355	Chandaka	Khordha	Odisha
4295	Pratapgarh	Pratapgarh	Uttar Pradesh	4356	Gensi	West Siang	Arunachal Pradesh
4296	Amroha	Jyotiba Phule Nagar	Uttar Pradesh	4357	Mangrulpir	Washim	Maharashtra
4297	Bhatkuli	Amravati	Maharashtra	4358	Panskura	Purba Medinipur	West Bengal
4298	Maliya	Rajkot	Gujarat	4359	Uthamapalayam	Theni	Tamil Nadu

(Continued)



**Annexure B: List of Sub-districts in Descending Order of Backwardness based on the Index (Continued)**

Backwardness Ranking	Sub-District	District	State	Backwardness Ranking	Sub-District	District	State
4360	Nandgaon	Nashik	Maharashtra	4423	Punganur	Chittoor	Andhra Pradesh
4361	Kopargaon	Ahmadnagar	Maharashtra	4424	Pipariya	Hoshangabad	Madhya Pradesh
4362	Devprayag	Tehri Garhwal	Uttarakhand	4425	Bhesan	Junagadh	Gujarat
4363	Hospet	Bellary	Karnataka	4426	Sinnar	Nashik	Maharashtra
4364	Jalalabad	Firozpur	Punjab	4427	Indapur	Pune	Maharashtra
4365	Malout	Muktsar	Punjab	4428	Barama (Pt)	Baksa	Assam
4366	Sivagiri	Tirunelveli	Tamil Nadu	4429	Bodinayakanur	Theni	Tamil Nadu
4367	Talala	Junagadh	Gujarat	4430	Pattamundai	Kendrapara	Odisha
4368	Ratlam	Ratlam	Madhya Pradesh	4431	Kavathemahankal	Sangli	Maharashtra
4369	Chadoora	Badgam	Jammu & Kashmir	4432	Dhamtari	Dhamtari	Chhattisgarh
4370	Haveri	Haveri	Karnataka	4433	Visavadar	Junagadh	Gujarat
4371	Mawryngkneng	East Khasi Hills	Meghalaya	4434	Mawana	Meerut	Uttar Pradesh
4372	Vanur	Viluppuram	Tamil Nadu	4435	Guhla	Kaithal	Haryana
4373	Mummidivaram	East Godavari	Andhra Pradesh	4436	Dharmapuri	Dharmapuri	Tamil Nadu
4374	Balikuda	Jagatsinghapur	Odisha	4437	Jankia	Khordha	Odisha
4375	Tihu (Pt)	Baksa	Assam	4438	Kalimpong - li	Darjiling	West Bengal
4376	Ellenabad	Sirsa	Haryana	4439	Tarapur	Anand	Gujarat
4377	Tiruvannamalai	Tiruvannamalai	Tamil Nadu	4440	Ponnur	Guntur	Andhra Pradesh
4378	Brahmaur	Chamba	Himachal Pradesh	4441	Sikandrabad	Bulandshahr	Uttar Pradesh
4379	Krushna Prasad	Puri	Odisha	4442	Needamangalam	Thiruvavur	Tamil Nadu
4380	Jodiya	Jamnagar	Gujarat	4443	Papanasam	Thanjavur	Tamil Nadu
4381	Arsikere	Hassan	Karnataka	4444	Bongaon	North Twenty Four Parganas	West Bengal
4382	Sitarganj	Udham Singh Nagar	Uttarakhand	4445	Chizami	Phek	Nagaland
4383	Burdwan - II	Barddhaman	West Bengal	4446	Najibabad	Bijnor	Uttar Pradesh
4384	Samudrapur	Wardha	Maharashtra	4447	Phulera (Hq Sambhar)	Jaipur	Rajasthan
4385	Shamli	Muzaffarnagar	Uttar Pradesh	4448	Bhandari	Wokha	Nagaland
4386	Safidon	Jind	Haryana	4449	Ghoda Dongri	Betul	Madhya Pradesh
4387	Mauda	Nagpur	Maharashtra	4450	Sonapur	Subarnapur	Odisha
4388	Rajkanika	Kendrapara	Odisha	4451	Kodinar	Junagadh	Gujarat
4389	Bodhan	Nizamabad	Andhra Pradesh	4452	Palitana	Bhavnagar	Gujarat
4390	Patran	Patiala	Punjab	4453	Deolgaon Raja	Buldana	Maharashtra
4391	Deoband	Saharanpur	Uttar Pradesh	4454	Kovur	Prakasam	Andhra Pradesh
4392	Musabani	Purbi Singhbhum	Jharkhand	4455	Matiali	Jalpaiguri	West Bengal
4393	Nagari	Chittoor	Andhra Pradesh	4456	Ani	Kullu	Himachal Pradesh
4394	Chilakaluripet	Guntur	Andhra Pradesh	4457	Dwarahat	Almora	Uttarakhand
4395	Gariadhar	Bhavnagar	Gujarat	4458	Kishannagar	Cuttack	Odisha
4396	Dimow	Sivasagar	Assam	4459	Sikar	Sikar	Rajasthan
4397	Patan	Satara	Maharashtra	4460	Udgir	Latur	Maharashtra
4398	Patti	Tarn Taran	Punjab	4461	Baganpara (Pt)	Nalbari	Assam
4399	Nandigram - II	Purba Medinipur	West Bengal	4462	Bashohli	Kathua	Jammu & Kashmir
4400	Dehgam	Gandhinagar	Gujarat	4463	Kanpur	Cuttack	Odisha
4401	Talwandi Sabo	Bathinda	Punjab	4464	Thunag	Mandi	Himachal Pradesh
4402	Vemulawada	Karimnagar	Andhra Pradesh	4465	Baraut	Baghpat	Uttar Pradesh
4403	Chandpur	Bijnor	Uttar Pradesh	4466	Khargone	West Nimar	Madhya Pradesh
4404	Burhanpur	Burhanpur	Madhya Pradesh	4467	Ottapidaram	Thoothukkudi	Tamil Nadu
4405	Sihora	Jabalpur	Madhya Pradesh	4468	Jangareddigudem	West Godavari	Andhra Pradesh
4406	Umralla	Bhavnagar	Gujarat	4469	Palacoderu	West Godavari	Andhra Pradesh
4407	Fatehpur	Sikar	Rajasthan	4470	Mhow	Indore	Madhya Pradesh
4408	Shyampur - II	Haora	West Bengal	4471	Timarni	Harda	Madhya Pradesh
4409	Repalle	Guntur	Andhra Pradesh	4472	Etalin	Dibang Valley	Arunachal Pradesh
4410	Jambusar	Bharuch	Gujarat	4473	Ukhimath	Rudraprayag	Uttarakhand
4411	Kakatpur	Puri	Odisha	4474	Dolariya	Hoshangabad	Madhya Pradesh
4412	Jhunjhunun	Jhunjhunun	Rajasthan	4475	Vadnagar	Mahesana	Gujarat
4413	Padmabil	West Tripura	Tripura	4476	Bijapur	Bijapur	Karnataka
4414	Talod	Sabar Kantha	Gujarat	4477	Ajra	Kolhapur	Maharashtra
4415	Sullurpeta	Prakasam	Andhra Pradesh	4478	Mannargudi	Thiruvavur	Tamil Nadu
4416	Iragavaram	West Godavari	Andhra Pradesh	4479	Chikhli	Navsari	Gujarat
4417	Pfutsaro	Phek	Nagaland	4480	Sivaganga	Sivaganga	Tamil Nadu
4418	Savar Kundla	Amreli	Gujarat	4481	Baghpat	Baghpat	Uttar Pradesh
4419	Gopavaram	Y.S.R.	Andhra Pradesh	4482	Shyampur - I	Haora	West Bengal
4420	Nampong	Changlang	Arunachal Pradesh	4483	Nohra	Sirmaur	Himachal Pradesh
4421	Hangrang	Kinnaur	Himachal Pradesh	4484	Pattukkottai	Thanjavur	Tamil Nadu
4422	Laksar	Hardwar	Uttarakhand				

(Continued)

**Annexure B: List of Sub-districts in Descending Order of Backwardness based on the Index (Continued)**

Backwardness Ranking	Sub-District	District	State	Backwardness Ranking	Sub-District	District	State
4485	Peren	Peren	Nagaland	4546	Betul	Betul	Madhya Pradesh
4486	Kaliachak - I	Maldah	West Bengal	4547	Sangamner	Ahmadnagar	Maharashtra
4487	Tangmarg	Baramula	Jammu & Kashmir	4548	Ramtek	Nagpur	Maharashtra
4488	Lilia	Amreli	Gujarat	4549	Sirkali	Nagapattinam	Tamil Nadu
4489	Dhampur	Bijnor	Uttar Pradesh	4550	Awantipora	Pulwama	Jammu & Kashmir
4490	Dhrangadhra	Surendranagar	Gujarat	4551	Buldana	Buldana	Maharashtra
4491	Mahanga	Cuttack	Odisha	4552	Malikipuram	East Godavari	Andhra Pradesh
4492	Udarbond	Cachar	Assam	4553	Gurez	Bandipore	Jammu & Kashmir
4493	Sadak-Arjuni	Gondiya	Maharashtra	4554	Balipatna	Khordha	Odisha
4494	Raina - I	Bardhaman	West Bengal	4555	Darlawn	Aizawl	Mizoram
4495	Tuting	Upper Siang	Arunachal Pradesh	4556	Supa	Uttara Kannada	Karnataka
4496	Bokakhat	Golaghat	Assam	4557	Lansdowne	Garhwal	Uttarakhand
4497	Pamarru	Krishna	Andhra Pradesh	4558	Chhachhrauli	Yamunanagar	Haryana
4498	Joda	Kendujhar	Odisha	4559	Balaghat	Balaghat	Madhya Pradesh
4499	Khejuri - I	Purba Medinipur	West Bengal	4560	Nischintakoili	Cuttack	Odisha
4500	Rahuri	Ahmadnagar	Maharashtra	4561	Zira	Firozpur	Punjab
4501	Kothapeta	East Godavari	Andhra Pradesh	4562	Sojitra	Anand	Gujarat
4502	Magrahat - II	South Twenty Four Parganas	West Bengal	4563	Sakhinetipalle	East Godavari	Andhra Pradesh
4503	Belur	Hassan	Karnataka	4564	Jammalamadugu	YSR	Andhra Pradesh
4504	Katigora	Dima Hasao	Assam	4565	Nidadavole	West Godavari	Andhra Pradesh
4505	Ghantasala	Krishna	Andhra Pradesh	4566	Mohadi	Bhandara	Maharashtra
4506	Nirsa-Cum-Chirkunda	Dhanbad	Jharkhand	4567	Abohar	Firozpur	Punjab
4507	Palasa	Srikakulam	Andhra Pradesh	4568	Parlakhemundi	Gajapati	Odisha
4508	Tirupathur	Vellore	Tamil Nadu	4569	Chandurbazar	Amravati	Maharashtra
4509	Siwan	Siwan	Bihar	4570	Tangi	Cuttack	Odisha
4510	Periyakulam	Theni	Tamil Nadu	4571	Arakonam	Vellore	Tamil Nadu
4511	Shrirangapattana	Mandya	Karnataka	4572	Sathupalle	Khammam	Andhra Pradesh
4512	Parli	Bid	Maharashtra	4573	Mhasla	Raigarh	Maharashtra
4513	Desaiganj (Vadasa)	Gadchiroli	Maharashtra	4574	Bagalkot	Bagalkot	Karnataka
4514	Pughoboto	Zunheboto	Nagaland	4575	Rajgangapur	Sundargarh	Odisha
4515	Chabua	Dibrugarh	Assam	4576	Korpana	Chandrapur	Maharashtra
4516	Sadulshahar	Ganganagar	Rajasthan	4577	Kodaikanal	Dindigul	Tamil Nadu
4517	Khalsi	Leh(Ladakh)	Jammu & Kashmir	4578	Falta	South Twenty Four Parganas	West Bengal
4518	Ruksin	East Siang	Arunachal Pradesh	4579	Tigiria	Cuttack	Odisha
4519	Mundgod	Uttara Kannada	Karnataka	4580	Attili	West Godavari	Andhra Pradesh
4520	Poduru	West Godavari	Andhra Pradesh	4581	Kamanpur	Karimnagar	Andhra Pradesh
4521	Diamond Harbour - I	South Twenty Four Parganas	West Bengal	4582	Vallabhipur	Bhavnagar	Gujarat
4522	Kaithal	Kaithal	Haryana	4583	Deganga	North Twenty Four Parganas	West Bengal
4523	Bhagawanpur - II	Purba Medinipur	West Bengal	4584	Alur	Hassan	Karnataka
4524	Holi	Chamba	Himachal Pradesh	4585	Madarihath	Jalpaiguri	West Bengal
4525	Konark	Puri	Odisha	4586	Dhamara Marine	Bhadrak	Odisha
4526	Nermand	Kullu	Himachal Pradesh	4587	Tankara	Rajkot	Gujarat
4527	Delanga	Puri	Odisha	4588	Dadahu	Sirmaur	Himachal Pradesh
4528	Biramitrapur	Sundargarh	Odisha	4589	Chapra	Saran	Bihar
4529	Raisinghnagar	Ganganagar	Rajasthan	4590	Mahmora	Sivasagar	Assam
4530	Raghunathganj - I	Murshidabad	West Bengal	4591	Niphad	Nashik	Maharashtra
4531	Thiruvaiyaru	Thanjavur	Tamil Nadu	4592	Burdwan - I	Bardhaman	West Bengal
4532	Gumto	Papum Pare	Arunachal Pradesh	4593	Guntakal	Anantapur	Andhra Pradesh
4533	Azamgarh	Azamgarh	Uttar Pradesh	4594	Mansa	Mansa	Punjab
4534	Sainj	Kullu	Himachal Pradesh	4595	Uluberia - I	Haora	West Bengal
4535	Shamshabad	Rangareddy	Andhra Pradesh	4596	Nanda Kumar	Purba Medinipur	West Bengal
4536	Udaipur	Lahul & Spiti	Himachal Pradesh	4597	Moran	Dibrugarh	Assam
4537	Barnagar (Pt)	Dhubri	Assam	4598	Neemuch	Neemuch	Madhya Pradesh
4538	Karanja	Wardha	Maharashtra	4599	Gadhinglaj	Kolhapur	Maharashtra
4539	Chamba	Chamba	Himachal Pradesh	4600	Marigaon	Barpeta	Assam
4540	Behror	Alwar	Rajasthan	4601	Manamelkudi	Pudukkottai	Tamil Nadu
4541	Narkhed	Nagpur	Maharashtra	4602	Haveli	Punch	Jammu & Kashmir
4542	Palani	Dindigul	Tamil Nadu	4603	Vicarabad	Rangareddy	Andhra Pradesh
4543	Ngopa	Champhai	Mizoram	4604	Ibrahimpattanam	Rangareddy	Andhra Pradesh
4544	Raghunathganj - II	Murshidabad	West Bengal	4605	Naugaon	Jagatsinghapur	Odisha
4545	Nimapada	Puri	Odisha	4606	Baripada Town	Mayurbhanj	Odisha

(Continued)

**Annexure B: List of Sub-districts in Descending Order of Backwardness based on the Index (Continued)**

Backwardness Ranking	Sub-District	District	State	Backwardness Ranking	Sub-District	District	State
4607	Karjan	Vadodara	Gujarat	4670	Tapa	Barnala	Punjab
4608	Kuthalam	Nagapattinam	Tamil Nadu	4671	Attur	Dindigul	Tamil Nadu
4609	Sonapur	Kamrup Metropolitan	Assam	4672	Gohana	Sonapat	Haryana
4610	Uri	Baramula	Jammu & Kashmir	4673	Barshi	Solapur	Maharashtra
4611	Pencharthal	North Tripura	Tripura	4674	Bijnor	Bijnor	Uttar Pradesh
4612	Akot	Akola	Maharashtra	4675	Kalimpong -I	Darjiling	West Bengal
4613	Damonjodi	Koraput	Odisha	4676	Paramakudi	Ramanathapuram	Tamil Nadu
4614	Tandur	Rangareddy	Andhra Pradesh	4677	Nabadwip	Nadia	West Bengal
4615	Osmanabad	Osmanabad	Maharashtra	4678	Karanpur	Ganganagar	Rajasthan
4616	Ballia	Ballia	Uttar Pradesh	4679	Narsipatnam	Visakhapatnam	Andhra Pradesh
4617	Seloo	Wardha	Maharashtra	4680	Topchanchi	Dhanbad	Jharkhand
4618	Niali	Cuttack	Odisha	4681	Dabhoi	Vadodara	Gujarat
4619	Kodavasal	Thiruvavur	Tamil Nadu	4682	Pangin	East Siang	Arunachal Pradesh
4620	Khamgaon	Buldana	Maharashtra	4683	Baran	Baran	Rajasthan
4621	Tohana	Fatehabad	Haryana	4684	Wangoi	Imphal West	Manipur
4622	Patan	Patan	Gujarat	4685	Mandai	West Tripura	Tripura
4623	Jakhapura	Jajapur	Odisha	4686	Deshopran	Purba Medinipur	West Bengal
4624	Kunkavav Vadia	Amreli	Gujarat	4687	Mandapeta	East Godavari	Andhra Pradesh
4625	Bageshwar	Bageshwar	Uttarakhand	4688	Teosa	Amravati	Maharashtra
4626	Rajganj	Jalpaiguri	West Bengal	4689	Pokhari	Chamoli	Uttarakhand
4627	Kankipadu	Krishna	Andhra Pradesh	4690	Sasaram	Rohtas	Bihar
4628	Kadiri	Anantapur	Andhra Pradesh	4691	Lhou	Tawang	Arunachal Pradesh
4629	Chiephobozou	Kohima	Nagaland	4692	Vidisha	Vidisha	Madhya Pradesh
4630	Choutuppal	Nalgonda	Andhra Pradesh	4693	Mamidikuduru	East Godavari	Andhra Pradesh
4631	Sonari	Sivasagar	Assam	4694	Soreng	West District	Sikkim
4632	Balaramgadi Marine	Baleshwar	Odisha	4695	Paddhari	Rajkot	Gujarat
4633	Tarikere	Chikmagalur	Karnataka	4696	Chandur Railway	Amravati	Maharashtra
4634	Khanakul - II	Hugli	West Bengal	4697	Jamkandorna	Rajkot	Gujarat
4635	Chandipur	Purba Medinipur	West Bengal	4698	Yerraguntla	YSR	Andhra Pradesh
4636	Mahendragarh	Mahendragarh	Haryana	4699	Aali	Kendrapara	Odisha
4637	Matenhail	Jhajjar	Haryana	4700	Buxar	Buxar	Bihar
4638	Arcot	Vellore	Tamil Nadu	4701	Theog	Shimla	Himachal Pradesh
4639	Tangarapali	Sundargarh	Odisha	4702	Jaitu	Faridkot	Punjab
4640	Borsad	Anand	Gujarat	4703	Jagdulpur	Bastar	Chhattisgarh
4641	Hathras	Mahamaya Nagar	Uttar Pradesh	4704	Srivilliputhur	Virudhunagar	Tamil Nadu
4642	Cooch Behar - II	Koch Bihar	West Bengal	4705	Penumantra	West Godavari	Andhra Pradesh
4643	Undrajavaram	West Godavari	Andhra Pradesh	4706	Kadegaon	Sangli	Maharashtra
4644	Ramnagar - II	Purba Medinipur	West Bengal	4707	Nannilam	Thiruvavur	Tamil Nadu
4645	Rudraprayag	Rudraprayag	Uttarakhand	4708	Nemalo	Cuttack	Odisha
4646	Warud	Amravati	Maharashtra	4709	Narnaul	Mahendragarh	Haryana
4647	Jinnaram	Medak	Andhra Pradesh	4710	Gadchiroli	Gadchiroli	Maharashtra
4648	Rampura Phul	Bathinda	Punjab	4711	Ranavav	Porbandar	Gujarat
4649	Kagaznagar	Adilabad	Andhra Pradesh	4712	Roing	Lower Dibang Valley	Arunachal Pradesh
4650	Padra	Vadodara	Gujarat	4713	Armur	Nizamabad	Andhra Pradesh
4651	Vaniyambadi	Vellore	Tamil Nadu	4714	Harihar	Davanagere	Karnataka
4652	Vanthali	Junagadh	Gujarat	4715	Venkatagiri	Prakasam	Andhra Pradesh
4653	Thelkoloji	Sambalpur	Odisha	4716	Tadpatri	Anantapur	Andhra Pradesh
4654	Korba	Korba	Chhattisgarh	4717	Muktsar	Muktsar	Punjab
4655	Giridih	Giridih	Jharkhand	4718	Nankhari	Shimla	Himachal Pradesh
4656	Ambegaon	Pune	Maharashtra	4719	Goregaon	Gondiya	Maharashtra
4657	Golaghat	Golaghat	Assam	4720	Marsaghai	Kendrapara	Odisha
4658	Maunath Bhanjan	Mau	Uttar Pradesh	4721	Mangrol	Surat	Gujarat
4659	Dharmasala	Jajapur	Odisha	4722	Alongkima	Mokokchung	Nagaland
4660	Shegaon	Buldana	Maharashtra	4723	Chandrapur	Kamrup Metropolitan	Assam
4661	Mandya	Mandya	Karnataka	4724	Daund	Pune	Maharashtra
4662	Sawombung	Imphal East	Manipur	4725	Ranibennur	Haveri	Karnataka
4663	Sihunta	Chamba	Himachal Pradesh	4726	Banarpal	Anugul	Odisha
4664	Anaparthi	East Godavari	Andhra Pradesh	4727	Sahadevkhunta	Baleshwar	Odisha
4665	Karanja	Washim	Maharashtra	4728	Rajsamand	Rajsamand	Rajasthan
4666	Faridpur Durgapur	Bardhaman	West Bengal	4729	Pursura	Hugli	West Bengal
4667	Kibithoo	Anjaw	Arunachal Pradesh	4730	Bheemunipatnam	Visakhapatnam	Andhra Pradesh
4668	Thirumangalam	Madurai	Tamil Nadu	4731	Kangeyam	Tiruppur	Tamil Nadu
4669	Dhari	Amreli	Gujarat	4732	Algapur	Hailakandi	Assam

(Continued)

**Annexure B: List of Sub-districts in Descending Order of Backwardness based on the Index (Continued)**

Backwardness Ranking	Sub-District	District	State	Backwardness Ranking	Sub-District	District	State
4733	Dewas	Dewas	Madhya Pradesh	4796	Killa	South Tripura	Tripura
4734	Sirsa	Sirsa	Haryana	4797	Dhamangaon Railway	Amravati	Maharashtra
4735	Bhongir	Nalgonda	Andhra Pradesh	4798	Srikalahasti	Chittoor	Andhra Pradesh
4736	Ravulapalem	East Godavari	Andhra Pradesh	4799	Radhanagari	Kolhapur	Maharashtra
4737	Rajura	Chandrapur	Maharashtra	4800	Gannavaram	Krishna	Andhra Pradesh
4738	Anantnag	Anantnag	Jammu & Kashmir	4801	Devakottai	Sivaganga	Tamil Nadu
4739	Brajarajnagar	Jharsuguda	Odisha	4802	Haldia	Purba Medinipur	West Bengal
4740	Athagad	Cuttack	Odisha	4803	Gharaunda	Karnal	Haryana
4741	Ramachandrapuram	East Godavari	Andhra Pradesh	4804	Parbhani	Parbhani	Maharashtra
4742	Derabish	Kendrapara	Odisha	4805	Gyalshing	West District	Sikkim
4743	Alwar	Alwar	Rajasthan	4806	Daspur - I	Paschim Medinipur	West Bengal
4744	Bid	Bid	Maharashtra	4807	Chaibasa	Pashchimi Singhbhum	Jharkhand
4745	Kotkhai	Shimla	Himachal Pradesh	4808	Bidar	Bidar	Karnataka
4746	Khatav	Satara	Maharashtra	4809	Padampur	Ganganagar	Rajasthan
4747	Hojai	Nagaon	Assam	4810	Firozabad	Firozabad	Uttar Pradesh
4748	Indri	Karnal	Haryana	4811	Nihal Singhwala	Moga	Punjab
4749	Palwancha	Khammam	Andhra Pradesh	4812	Mendarda	Junagadh	Gujarat
4750	Berinig	Pithoragarh	Uttarakhand	4813	Hanumangarh	Hanumangarh	Rajasthan
4751	Bhattiyat	Chamba	Himachal Pradesh	4814	Modasa	Sabar Kantha	Gujarat
4752	Shella Bholaganj	East Khasi Hills	Meghalaya	4815	Shirala	Sangli	Maharashtra
4753	Lar	Ganderbal	Jammu & Kashmir	4816	Tamluk	Purba Medinipur	West Bengal
4754	Sunam	Sangrur	Punjab	4817	Bagha Purana	Moga	Punjab
4755	Tumsar	Bhandara	Maharashtra	4818	Boxanagar	West Tripura	Tripura
4756	Arani	Tiruvannamalai	Tamil Nadu	4819	Lalgudi	Tiruchirappalli	Tamil Nadu
4757	Naidupet	Prakasam	Andhra Pradesh	4820	Thiruvidaimarudur	Thanjavur	Tamil Nadu
4758	Ambajipeta	East Godavari	Andhra Pradesh	4821	Murtijapur	Akola	Maharashtra
4759	Sihor	Bhavnagar	Gujarat	4822	Ramanagara	Ramanagara	Karnataka
4760	Rayachoti	Y.S.R.	Andhra Pradesh	4823	Devanahalli	Bangalore Rural	Karnataka
4761	Junnar	Pune	Maharashtra	4824	Basirhat - II	North Twenty Four Parganas	West Bengal
4762	Ambejogai	Bid	Maharashtra	4825	Biridi	Jagatsinghapur	Odisha
4763	Vadgam	Banas Kantha	Gujarat	4826	Karsog	Mandi	Himachal Pradesh
4764	Dadri	Bhiwani	Haryana	4827	Beri	Jhajjar	Haryana
4765	Ashti	Wardha	Maharashtra	4828	Titabor	Jorhat	Assam
4766	Mangaon	Raigarh	Maharashtra	4829	Maham	Rohtak	Haryana
4767	Kheda	Kheda	Gujarat	4830	Khatauli	Muzaffarnagar	Uttar Pradesh
4768	Samalkha	Panipat	Haryana	4831	Naina Devi	Bilaspur	Himachal Pradesh
4769	Sutahata	Purba Medinipur	West Bengal	4832	Metpalle	Karimnagar	Andhra Pradesh
4770	Namakkal	Namakkal	Tamil Nadu	4833	Daryapur	Amravati	Maharashtra
4771	Chitradurga	Chitradurga	Karnataka	4834	Bulandshahr	Bulandshahr	Uttar Pradesh
4772	Boleng	East Siang	Arunachal Pradesh	4835	Ganderbal	Ganderbal	Jammu & Kashmir
4773	Morshi	Amravati	Maharashtra	4836	Etawah	Etawah	Uttar Pradesh
4774	Manuguru	Khammam	Andhra Pradesh	4837	Katihar	Katihar	Bihar
4775	Amarpur	South Tripura	Tripura	4838	Sanku	Kargil	Jammu & Kashmir
4776	Rajgarh	Sirmaur	Himachal Pradesh	4839	Pen	Raigarh	Maharashtra
4777	Atoizu	Zunheboto	Nagaland	4840	Purbasthali - I	Barddhaman	West Bengal
4778	Lathi	Amreli	Gujarat	4841	Kosya Kutauli	Nainital	Uttarakhand
4779	Bhudargad	Kolhapur	Maharashtra	4842	North Lakhimpur	Sonitpur	Assam
4780	Jalna	Jalna	Maharashtra	4843	Jangipara	Hugli	West Bengal
4781	Hansot	Bharuch	Gujarat	4844	Khundian	Kangra	Himachal Pradesh
4782	Rajampet	YSR	Andhra Pradesh	4845	Malegaon	Nashik	Maharashtra
4783	Tharangambadi	Nagapattinam	Tamil Nadu	4846	Anjangaon Surji	Amravati	Maharashtra
4784	Teok	Jorhat	Assam	4847	Yamkeshwar	Garhwal	Uttarakhand
4785	Goreswar (Pt)	Kamrup	Assam	4848	Khadur Sahib	Tarn Taran	Punjab
4786	Narasaraopet	Guntur	Andhra Pradesh	4849	Rairangpur Town	Mayurbhanj	Odisha
4787	Haripal	Hugli	West Bengal	4850	Diamond Harbour - II	South Twenty Four Parganas	West Bengal
4788	Bondamunda	Sundargarh	Odisha	4851	Kendrapara Sadar	Kendrapara	Odisha
4789	Tarakeswar	Hugli	West Bengal	4852	Bhaderwah	Doda	Jammu & Kashmir
4790	Perambalur	Perambalur	Tamil Nadu	4853	Rupa	West Kameng	Arunachal Pradesh
4791	Amta - II	Haora	West Bengal	4854	Chachyot	Mandi	Himachal Pradesh
4792	Motunga	Dhenkanal	Odisha	4855	Sunderbani	Rajouri	Jammu & Kashmir
4793	Nirakarpur	Khordha	Odisha	4856	Dholka	Ahmadabad	Gujarat
4794	Khed	Ratnagiri	Maharashtra				
4795	Kathalia	West Tripura	Tripura				

(Continued)

**Annexure B: List of Sub-districts in Descending Order of Backwardness based on the Index (Continued)**

Backwardness Ranking	Sub-District	District	State	Backwardness Ranking	Sub-District	District	State
4857	Rohru	Shimla	Himachal Pradesh	4919	Kavali	Prakasam	Andhra Pradesh
4858	Khordha Sadar	Khordha	Odisha	4920	Nilokheri	Karnal	Haryana
4859	Amgaon	Gondiya	Maharashtra	4921	Dumporijo	Upper Subansiri	Arunachal Pradesh
4860	Arvi	Wardha	Maharashtra	4922	Baruipur	South Twenty Four Parganas	West Bengal
4861	Sangaria	Hanumangarh	Rajasthan	4923	Chandragiri	Chittoor	Andhra Pradesh
4862	Kagal	Kolhapur	Maharashtra	4924	Rajnandgaon	Rajnandgaon	Chhattisgarh
4863	Malkapur	Buldana	Maharashtra	4925	Baghty	Wokha	Nagaland
4864	Kuakhia	Jajapur	Odisha	4926	Puttur	Chittoor	Andhra Pradesh
4865	Shirur	Pune	Maharashtra	4927	Barasat - II	North Twenty Four Parganas	West Bengal
4866	Hosanagara	Shimoga	Karnataka	4928	Khawzawl	Champhai	Mizoram
4867	Khatima	Udham Singh Nagar	Uttarakhand	4929	Bangarpet	Kolar	Karnataka
4868	Dehri	Rohtas	Bihar	4930	Bampada	Baleswar	Odisha
4869	Salepur	Cuttack	Odisha	4931	Khekada	Baghpat	Uttar Pradesh
4870	Sanis	Wokha	Nagaland	4932	Santipur	Nadia	West Bengal
4871	Perundurai	Erode	Tamil Nadu	4933	Pehowa	Kuruksheetra	Haryana
4872	Kharagpur - I	Paschim Medinipur	West Bengal	4934	Arrah	Bhojpur	Bihar
4873	Kovvur	West Godavari	Andhra Pradesh	4935	Bishnupur - I	South Twenty Four Parganas	West Bengal
4874	Hnahthial	Lunglei	Mizoram	4936	Dhule	Dhule	Maharashtra
4875	Bhadrak Rural	Bhadrak	Odisha	4937	Beawar	Ajmer	Rajasthan
4876	Avanigadda	Krishna	Andhra Pradesh	4938	Dharmavaram	Anantapur	Andhra Pradesh
4877	Margherita	Tinsukia	Assam	4939	Dapoli	Ratnagiri	Maharashtra
4878	Pauri	Garhwal	Uttarakhand	4940	Razole	East Godavari	Andhra Pradesh
4879	Chanasma	Patan	Gujarat	4941	Vagra	Bharuch	Gujarat
4880	Morang	Kinnaur	Himachal Pradesh	4942	Mariani	Jorhat	Assam
4881	Srirangam	Tiruchirappalli	Tamil Nadu	4943	Ambassa	Dhalai	Tripura
4882	Jakhama	Kohima	Nagaland	4944	Baduria	North Twenty Four Parganas	West Bengal
4883	Phek Sadar	Phek	Nagaland	4945	Ainthapali	Sambalpur	Odisha
4884	Bilaspur	Yamunanagar	Haryana	4946	Ravong	South District	Sikkim
4885	Raina - II	Barddhaman	West Bengal	4947	Kamrej	Surat	Gujarat
4886	Jampui Hills	North Tripura	Tripura	4948	Ballabgarh	Faridabad	Haryana
4887	Sopore	Baramula	Jammu & Kashmir	4949	Patkura	Kendrapara	Odisha
4888	Namhol	Bilaspur	Himachal Pradesh	4950	Gopalpur	Ganjam	Odisha
4889	Miryalaguda	Nalgonda	Andhra Pradesh	4951	Koya	Kamrup	Assam
4890	Katol	Nagpur	Maharashtra	4952	Kiphire Sadar	Kiphire	Nagaland
4891	Kolar	Kolar	Karnataka	4953	Tiptur	Tumkur	Karnataka
4892	Amdanga	North Twenty Four Parganas	West Bengal	4954	Gadag	Gadag	Karnataka
4893	Jaoli	Satara	Maharashtra	4955	Pipili	Puri	Odisha
4894	Parseoni	Nagpur	Maharashtra	4956	Hanskhali	Nadia	West Bengal
4895	Ganaur	Sonipat	Haryana	4957	Chinnakodur	Medak	Andhra Pradesh
4896	Didihat	Pithoragarh	Uttarakhand	4958	Chidambaram	Cuddalore	Tamil Nadu
4897	Jangaon	Warangal	Andhra Pradesh	4959	Tasgaon	Sangli	Maharashtra
4898	Challapalle	Krishna	Andhra Pradesh	4960	Gudur	Prakasam	Andhra Pradesh
4899	Palamaner	Chittoor	Andhra Pradesh	4961	Tirora	Gondiya	Maharashtra
4900	Chamoli	Chamoli	Uttarakhand	4962	Balugaon	Khordha	Odisha
4901	Jind	Jind	Haryana	4963	Palwal	Palwal	Haryana
4902	Kullu	Kullu	Himachal Pradesh	4964	Phaltan	Satara	Maharashtra
4903	Bhusan Steel Limited	Dhenkanal	Odisha	4965	Pileru	Chittoor	Andhra Pradesh
4904	Ranaghat - II	Nadia	West Bengal	4966	Adilabad	Adilabad	Andhra Pradesh
4905	Dod Ballapur	Bangalore Rural	Karnataka	4967	Kotda Sangani	Rajkot	Gujarat
4906	Pali	Pali	Rajasthan	4968	Chitarpur	Ramgarh	Jharkhand
4907	Phulwari	Patna	Bihar	4969	Narasapuram	West Godavari	Andhra Pradesh
4908	Lawngtlai	Lawngtlai	Mizoram	4970	Hisar	Hisar	Haryana
4909	Orai	Jalaun	Uttar Pradesh	4971	Koils	Aligarh	Uttar Pradesh
4910	Pulivendla	Y.S.R.	Andhra Pradesh	4972	Krishangarh	Solan	Himachal Pradesh
4911	Bolani	Kendujhar	Odisha	4973	Darjeeling Pulbazar	Darjiling	West Bengal
4912	Shrirampur	Ahmadnagar	Maharashtra	4974	Tarn Taran	Tarn Taran	Punjab
4913	Junga	Shimla	Himachal Pradesh	4975	Veerakeralamputhur	Tirunelveli	Tamil Nadu
4914	Manavadar	Junagadh	Gujarat	4976	Parasia	Chhindwara	Madhya Pradesh
4915	Contai - III	Purba Medinipur	West Bengal	4977	Chuchuyimlang	Mokokchung	Nagaland
4916	Dhrol	Jamnagar	Gujarat				
4917	Nirmal	Adilabad	Andhra Pradesh				
4918	Moradabad	Moradabad	Uttar Pradesh				

(Continued)

**Annexure B: List of Sub-districts in Descending Order of Backwardness based on the Index (Continued)**

Backwardness Ranking	Sub-District	District	State	Backwardness Ranking	Sub-District	District	State
4978	Jajapur	Jajapur	Odisha	5041	Sechu-Zubza	Kohima	Nagaland
4979	Lodhika	Rajkot	Gujarat	5042	Khed	Pune	Maharashtra
4980	Bawal	Rewari	Haryana	5043	Kharkhoda	Sonipat	Haryana
4981	Khanapur (Vita)	Sangli	Maharashtra	5044	Ranikhet	Almora	Uttarakhand
4982	Ramnagar - I	Purba Medinipur	West Bengal	5045	Hosakote	Bangalore Rural	Karnataka
4983	Aut	Mandi	Himachal Pradesh	5046	Dindigul	Dindigul	Tamil Nadu
4984	Mandu	Ramgarh	Jharkhand	5047	Koratla	Karimnagar	Andhra Pradesh
4985	Okhamandal	Jamnagar	Gujarat	5048	Kujang	Jagatsinghapur	Odisha
4986	Botad	Bhavnagar	Gujarat	5049	Balianta	Khordha	Odisha
4987	Gobindpur	Cuttack	Odisha	5050	Harda	Harda	Madhya Pradesh
4988	Mahisadal	Purba Medinipur	West Bengal	5051	Kallur	Kurnool	Andhra Pradesh
4989	Reiek	Mamit	Mizoram	5052	Bharatpur	Bharatpur	Rajasthan
4990	Patan-Veraval	Junagadh	Gujarat	5053	Purandhar	Pune	Maharashtra
4991	Dhanupali	Sambalpur	Odisha	5054	Petlad	Anand	Gujarat
4992	Bardoli	Surat	Gujarat	5055	Katghora	Korba	Chhattisgarh
4993	Nubra	Leh(Ladakh)	Jammu & Kashmir	5056	Firozpur	Firozpur	Punjab
4994	Yazali	Lower Subansiri	Arunachal Pradesh	5057	Aibawk	Aizawl	Mizoram
4995	Pollachi	Coimbatore	Tamil Nadu	5058	Changlang	Changlang	Arunachal Pradesh
4996	Warora	Chandrapur	Maharashtra	5059	Deoli	Wardha	Maharashtra
4997	Dhenkanal Sadar	Dhenkanal	Odisha	5060	Dudhnai	Kokrajhar	Assam
4998	Bhor	Pune	Maharashtra	5061	Umred	Nagpur	Maharashtra
4999	Haringhata	Nadia	West Bengal	5062	Barama (Pt)	Nalbari	Assam
5000	Bahour Taluk	Puducherry	Puducherry	5063	Lahul	Lahul & Spiti	Himachal Pradesh
5001	Jubbil	Shimla	Himachal Pradesh	5064	Bhiwani	Bhiwani	Haryana
5002	Kaladhungi	Nainital	Uttarakhand	5065	Likabali	West Siang	Arunachal Pradesh
5003	Muzaffarnagar	Muzaffarnagar	Uttar Pradesh	5066	Mangan	North District	Sikkim
5004	Rahta	Ahmadnagar	Maharashtra	5067	Kosli	Rewari	Haryana
5005	Karjat	Raigarh	Maharashtra	5068	Tirukalukundram	Kancheepuram	Tamil Nadu
5006	Kandarpur	Cuttack	Odisha	5069	Habra - II	North Twenty Four Parganas	West Bengal
5007	Anakapalle	Visakhapatnam	Andhra Pradesh	5070	Kotli	Mandi	Himachal Pradesh
5008	Jaspur	Udham Singh Nagar	Uttarakhand	5071	Kothagudem	Khammam	Andhra Pradesh
5009	Avanashi	Tiruppur	Tamil Nadu	5072	Badmal	Jharsuguda	Odisha
5010	Basar	West Siang	Arunachal Pradesh	5073	Dibrugarh West	Dibrugarh	Assam
5011	Bettiah	Pashchim Champaran	Bihar	5074	'N' Thingdawl	Kolasib	Mizoram
5012	Kanksa	Barddhaman	West Bengal	5075	Sultanpur Lodhi	Kapurthala	Punjab
5013	Chakdah	Nadia	West Bengal	5076	Medchal	Rangareddy	Andhra Pradesh
5014	Udaynarayanpur	Haora	West Bengal	5077	Huzur	Rewa	Madhya Pradesh
5015	Kalchini	Jalpaiguri	West Bengal	5078	Amta - I	Haora	West Bengal
5016	Naharkatiya	Dibrugarh	Assam	5079	Mandvi	Kachchh	Gujarat
5017	Shamirpet	Rangareddy	Andhra Pradesh	5080	Narendranagar	Tehri Garhwal	Uttarakhand
5018	Prantij	Sabar Kantha	Gujarat	5081	Jagatsinghapur	Jagatsinghapur	Odisha
5019	Upleta	Rajkot	Gujarat	5082	Hailakandi	Hailakandi	Assam
5020	Renigunta	Chittoor	Andhra Pradesh	5083	Idar	Sabar Kantha	Gujarat
5021	Devgad	Sindhudurg	Maharashtra	5084	Kodarma	Kodarma	Jharkhand
5022	Sattur	Virudhunagar	Tamil Nadu	5085	Gudiyatham	Vellore	Tamil Nadu
5023	Bagasara	Amreli	Gujarat	5086	Vetapalem	Prakasam	Andhra Pradesh
5024	Kubolong	Mokokchung	Nagaland	5087	Chirala	Prakasam	Andhra Pradesh
5025	Achalpur	Ahmravati	Maharashtra	5088	Jhanduta	Bilaspur	Himachal Pradesh
5026	Uttara PS	Khordha	Odisha	5089	Gorakhpur	Gorakhpur	Uttar Pradesh
5027	Contai - I	Purba Medinipur	West Bengal	5090	Udhagamandalam	The Nilgiris	Tamil Nadu
5028	Udhampur	Udhampur	Jammu & Kashmir	5091	Dera Baba Nanak	Gurdaspur	Punjab
5029	Satchand	South Tripura	Tripura	5092	Khambhat	Anand	Gujarat
5030	Satpuli	Garhwal	Uttarakhand	5093	Mancheswar	Khordha	Odisha
5031	Deoghar	Deoghar	Jharkhand	5094	Kalameshwar	Nagpur	Maharashtra
5032	Sagar	Sagar	Madhya Pradesh	5095	Dergaon	Golaghat	Assam
5033	Mathura	Mathura	Uttar Pradesh	5096	Hindupur	Anantapur	Andhra Pradesh
5034	Keshod	Junagadh	Gujarat	5097	Panagar	Jabalpur	Madhya Pradesh
5035	Rengali	Sambalpur	Odisha	5098	Faizabad	Faizabad	Uttar Pradesh
5036	Mangalagiri	Guntur	Andhra Pradesh	5099	Itarsi	Hoshangabad	Madhya Pradesh
5037	Pachhad	Sirmaur	Himachal Pradesh	5100	Roorkee	Hardwar	Uttarakhand
5038	Hosur	Krishnagiri	Tamil Nadu	5101	Dodamarg	Sindhudurg	Maharashtra
5039	Tadepalligudem	West Godavari	Andhra Pradesh	5102	Uluberia - II	Haora	West Bengal
5040	Jagtial	Karimnagar	Andhra Pradesh				

(Continued)

**Annexure B: List of Sub-districts in Descending Order of Backwardness based on the Index (Continued)**

Backwardness Ranking	Sub-District	District	State	Backwardness Ranking	Sub-District	District	State
5103	Karnaprayag	Chamoli	Uttarakhand	5164	Cuttack Sadar	Cuttack	Odisha
5104	Thiruvallur	Thiruvallur	Tamil Nadu	5165	Mahad	Raigarh	Maharashtra
5105	Ibrahimpattam	Krishna	Andhra Pradesh	5166	Kankavli	Sindhudurg	Maharashtra
5106	Pakyong	East District	Sikkim	5167	Nichar	Kinnaur	Himachal Pradesh
5107	Sircilla	Karimnagar	Andhra Pradesh	5168	Sangareddy	Medak	Andhra Pradesh
5108	Tadepalle	Guntur	Andhra Pradesh	5169	Bhadravati	Shimoga	Karnataka
5109	Dharmapur	Mandi	Himachal Pradesh	5170	Kadi	Mahesana	Gujarat
5110	Panhala	Kolhapur	Maharashtra	5171	Bhimavaram	West Godavari	Andhra Pradesh
5111	Jagatpur	Cuttack	Odisha	5172	Mangkolemba	Mokokchung	Nagaland
5112	Bhadrota	Mandi	Himachal Pradesh	5173	Shrivardhan	Raigarh	Maharashtra
5113	Hapur	Ghaziabad	Uttar Pradesh	5174	Palasbari	Kamrup	Assam
5114	Udumalaipettai	Tiruppur	Tamil Nadu	5175	Jamiri	West Kameng	Arunachal Pradesh
5115	Burla	Sambalpur	Odisha	5176	Mansa	Gandhinagar	Gujarat
5116	Tezu	Lohit	Arunachal Pradesh	5177	Jalah (Pt)	Barpeta	Assam
5117	Baramati	Pune	Maharashtra	5178	Amritsar - I	Amritsar	Punjab
5118	Gulbarga	Gulbarga	Karnataka	5179	Daspur - II	Paschim Medinipur	West Bengal
5119	Raigarh	Raigarh	Chhattisgarh	5180	Nagapattinam	Nagapattinam	Tamil Nadu
5120	Jhajjar	Jhajjar	Haryana	5181	Shahkot	Jalandhar	Punjab
5121	Srivaikuntam	Thoothukkudi	Tamil Nadu	5182	East Lungdar (Part)	Champhai	Mizoram
5122	Tiruchengode	Namakkal	Tamil Nadu	5183	Siddipet	Medak	Andhra Pradesh
5123	Raghurajnagar	Satna	Madhya Pradesh	5184	Ponneri	Thiruvallur	Tamil Nadu
5124	Gaighata	North Twenty Four Parganas	West Bengal	5185	Daskroi	Ahmadabad	Gujarat
5125	Kuhoboto	Dimapur	Nagaland	5186	Kolaghat	Purba Medinipur	West Bengal
5126	Naraingarh	Ambala	Haryana	5187	Samana	Patiala	Punjab
5127	Munger	Munger	Bihar	5188	Koregaon	Satara	Maharashtra
5128	Banaharapali	Jharsuguda	Odisha	5189	Kumharsain	Shimla	Himachal Pradesh
5129	Thingsuthliah (Part)	Serchhip	Mizoram	5190	Anugul	Anugul	Odisha
5130	Suryapet	Nalgonda	Andhra Pradesh	5191	Tirthahalli	Shimoga	Karnataka
5131	Nanguneri	Tirunelveli	Tamil Nadu	5192	Tlangnuam (Part)	Kolasib	Mizoram
5132	Barbil	Kendujhar	Odisha	5193	Airfield (Kapila Prasad)	Khordha	Odisha
5133	Tuensang Sadar	Tuensang	Nagaland	5194	Paravada	Visakhapatnam	Andhra Pradesh
5134	Faridkot	Faridkot	Punjab	5195	Bargarh	Bargarh	Odisha
5135	Tirtol	Jagatsinghapur	Odisha	5196	Bhilwara	Bhilwara	Rajasthan
5136	Bareilly	Bareilly	Uttar Pradesh	5197	Badarpur	Karimganj	Assam
5137	Lad Bharol	Mandi	Himachal Pradesh	5198	Ramnagar	Nainital	Uttarakhand
5138	Sidhpur	Patan	Gujarat	5199	Sagar	Shimoga	Karnataka
5139	Mulshi	Pune	Maharashtra	5200	Nalagarh	Solan	Himachal Pradesh
5140	Seijosa	East Kameng	Arunachal Pradesh	5201	Spiti	Lahul & Spiti	Himachal Pradesh
5141	Manachanallur	Tiruchirappalli	Tamil Nadu	5202	Sohna	Gurgaon	Haryana
5142	Kurinjipadi	Cuddalore	Tamil Nadu	5203	Amguri	Sivasagar	Assam
5143	Chhindwara	Chhindwara	Madhya Pradesh	5204	Nayagarh	Nayagarh	Odisha
5144	Bilkhawthlir	Kolasib	Mizoram	5205	Olpad	Surat	Gujarat
5145	Khawbung	Champhai	Mizoram	5206	Tehri	Tehri Garhwal	Uttarakhand
5146	Budge Budge - II	South Twenty Four Parganas	West Bengal	5207	Patratu	Ramgarh	Jharkhand
5147	Kamareddy	Nizamabad	Andhra Pradesh	5208	Chandrapura	Bokaro	Jharkhand
5148	Hajo	Kamrup	Assam	5209	Akhnoor	Jammu	Jammu & Kashmir
5149	Roha	Raigarh	Maharashtra	5210	Kudal	Sindhudurg	Maharashtra
5150	Vuyyuru	Krishna	Andhra Pradesh	5211	Bagnan - II	Haora	West Bengal
5151	Chiplun	Ratnagiri	Maharashtra	5212	Almora	Almora	Uttarakhand
5152	Nazira	Sivasagar	Assam	5213	Bhusan Steel Limited	Anugul	Odisha
5153	Nelamangala	Bangalore Rural	Karnataka	5214	Nandyal	Kurnool	Andhra Pradesh
5154	Bokafa	South Tripura	Tripura	5215	Murud	Raigarh	Maharashtra
5155	Nowshehra	Rajouri	Jammu & Kashmir	5216	Joshimath	Chamoli	Uttarakhand
5156	Kimin	Papum Pare	Arunachal Pradesh	5217	Patsoi	Imphal West	Manipur
5157	Sahid Matangini	Purba Medinipur	West Bengal	5218	Satakha	Zunheboto	Nagaland
5158	Kundah	The Nilgiris	Tamil Nadu	5219	Anini	Dibang Valley	Arunachal Pradesh
5159	Palladam	Tiruppur	Tamil Nadu	5220	Baroh	Kangra	Himachal Pradesh
5160	Shenkottai	Tirunelveli	Tamil Nadu	5221	Zunheboto Sadar	Zunheboto	Nagaland
5161	Dadra & Nagar Haveli	Dadra & Nagar Haveli	Dadra & Nagar Haveli	5222	Daporijo	Upper Subansiri	Arunachal Pradesh
5162	Wani	Yavatmal	Maharashtra	5223	Pampore	Pulwama	Jammu & Kashmir
5163	Dinapur-Cum-Khagaul	Patna	Bihar	5224	Bathinda	Bathinda	Punjab
				5225	Yingkiang	Upper Siang	Arunachal Pradesh
				5226	Harchakian	Kangra	Himachal Pradesh

(Continued)

**Annexure B: List of Sub-districts in Descending Order of Backwardness based on the Index (Continued)**

Backwardness Ranking	Sub-District	District	State	Backwardness Ranking	Sub-District	District	State
5227	Cuddalore	Cuddalore	Tamil Nadu	5289	Bellampalle	Adilabad	Andhra Pradesh
5228	Hinganghat	Wardha	Maharashtra	5290	Seoni	Shimla	Himachal Pradesh
5229	Kovilpatti	Thoothukkudi	Tamil Nadu	5291	Saharanpur	Saharanpur	Uttar Pradesh
5230	Medininagar (Daltonganj)	Palamu	Jharkhand	5292	Gondiya	Gondiya	Maharashtra
5231	Palacole	West Godavari	Andhra Pradesh	5293	Habra - I	North Twenty Four Parganas	West Bengal
5232	Shirol	Kolhapur	Maharashtra	5294	Narasimharajapura	Chikmagalur	Karnataka
5233	Alangulam	Tirunelveli	Tamil Nadu	5295	Bishalgarh	West Tripura	Tripura
5234	Bhuj	Kachchh	Gujarat	5296	Varanasi	Varanasi	Uttar Pradesh
5235	Ambur	Vellore	Tamil Nadu	5297	Khelari	Ranchi	Jharkhand
5236	Medziphema	Dimapur	Nagaland	5298	Hassan	Hassan	Karnataka
5237	Karimganj	Karimganj	Assam	5299	Girwa	Udaipur	Rajasthan
5238	Barnala	Barnala	Punjab	5300	Diglipur	North & Middle Andaman	Andaman & Nicobar Islands
5239	Mayiladuthurai	Nagapattinam	Tamil Nadu	5301	Dhuri	Sangrur	Punjab
5240	Mettupalayam	Coimbatore	Tamil Nadu	5302	Bhadravati	Chandrapur	Maharashtra
5241	Tengakhat	Dibrugarh	Assam	5303	Banekuchi	Nalbari	Assam
5242	Khandala	Satara	Maharashtra	5304	Bangalore South	Bangalore	Karnataka
5243	Banderdawa	Papum Pare	Arunachal Pradesh	5305	Jetpur	Rajkot	Gujarat
5244	Wai	Satara	Maharashtra	5306	Rongram	West Garo Hills	Meghalaya
5245	Naxalbari	Darjiling	West Bengal	5307	Tirupati (Rural)	Chittoor	Andhra Pradesh
5246	Gournagar	North Tripura	Tripura	5308	Davanagere	Davanagere	Karnataka
5247	Sampla	Rohtak	Haryana	5309	Jamalpur	Munger	Bihar
5248	Barara	Ambala	Haryana	5310	Rongli	East District	Sikkim
5249	Jairampur	Changlang	Arunachal Pradesh	5311	Paradeep Lock	Jagatsinghapur	Odisha
5250	Arki	Solan	Himachal Pradesh	5312	Hrishyamukh	South Tripura	Tripura
5251	Katpadi	Vellore	Tamil Nadu	5313	Baldwara	Mandi	Himachal Pradesh
5252	Theni	Theni	Tamil Nadu	5314	Sakleshpur	Hassan	Karnataka
5253	Anjar	Kachchh	Gujarat	5315	Gondal	Rajkot	Gujarat
5254	Aruppukkottai	Virudhunagar	Tamil Nadu	5316	Jagdipshpur	Bhagalpur	Bihar
5255	Old Ziro	Lower Subansiri	Arunachal Pradesh	5317	Choudwar	Cuttack	Odisha
5256	Galore	Hamirpur	Himachal Pradesh	5318	Bangana	Una	Himachal Pradesh
5257	Dhoraji	Rajkot	Gujarat	5319	Lalkuan	Nainital	Uttarakhand
5258	Gautam Buddha Nagar	Gautam Buddha Nagar	Uttar Pradesh	5320	Kendujhar Town	Kendujhar	Odisha
5259	Palanpur	Banas Kantha	Gujarat	5321	Kalpa	Kinnaur	Himachal Pradesh
5260	Porbandar	Porbandar	Gujarat	5322	Churachandpur	Churachandpur	Manipur
5261	Darlaghat	Solan	Himachal Pradesh	5323	Kichha	Udham Singh Nagar	Uttarakhand
5262	Vijapur	Mahesana	Gujarat	5324	Palayamkottai	Tirunelveli	Tamil Nadu
5263	Baghmara-Cum-Katras	Dhanbad	Jharkhand	5325	Patancheru	Medak	Andhra Pradesh
5264	Savner	Nagpur	Maharashtra	5326	Shahbad	Kurukshetra	Haryana
5265	Palsana	Surat	Gujarat	5327	Jajapur Road	Jajapur	Odisha
5266	Ranaghat - I	Nadia	West Bengal	5328	Murwara	Katni	Madhya Pradesh
5267	Bhatwari	Uttarkashi	Uttarakhand	5329	Srisailam	Kurnool	Andhra Pradesh
5268	Latur	Latur	Maharashtra	5330	Rangia (Pt)	Kamrup	Assam
5269	Kalyanpur	West Tripura	Tripura	5331	Nizamabad	Nizamabad	Andhra Pradesh
5270	Tinsukia	Tinsukia	Assam	5332	Champhai	Champhai	Mizoram
5271	Sangla	Kinnaur	Himachal Pradesh	5333	Tenkasi	Tirunelveli	Tamil Nadu
5272	Singchung	West Kameng	Arunachal Pradesh	5334	Tumkur	Tumkur	Karnataka
5273	Baba Bakala	Amritsar	Punjab	5335	Musahri	Muzaffarpur	Bihar
5274	Jagatballavpur	Haora	West Bengal	5336	Poo	Kinnaur	Himachal Pradesh
5275	Farrukhnagar	Gurgaon	Haryana	5337	Sangrur	Sangrur	Punjab
5276	Paonta Sahib	Sirmaur	Himachal Pradesh	5338	Nadiad	Kheda	Gujarat
5277	Gudivada	Krishna	Andhra Pradesh	5339	Jagraon	Ludhiana	Punjab
5278	Walwa	Sangli	Maharashtra	5340	Karad	Satara	Maharashtra
5279	Rajapalayam	Virudhunagar	Tamil Nadu	5341	Pataudi	Gurgaon	Haryana
5280	Rampur	Shimla	Himachal Pradesh	5342	Jang	Tawang	Arunachal Pradesh
5281	Moga	Moga	Punjab	5343	Thanesar	Kurukshetra	Haryana
5282	Jhansi	Jhansi	Uttar Pradesh	5344	Dhatwal	Hamirpur	Himachal Pradesh
5283	Srikakulam	Srikakulam	Andhra Pradesh	5345	Palghar	Thane	Maharashtra
5284	Khordha	Khordha	Odisha	5346	Namchi	South District	Sikkim
5285	Villianur Taluk	Puducherry	Puducherry	5347	Bikaner	Bikaner	Rajasthan
5286	Proddatur	YSR	Andhra Pradesh	5348	Gaya Town CD Block	Gaya	Bihar
5287	Olatapur	Cuttack	Odisha	5349	Ramgarh	Ramgarh	Jharkhand
5288	Tanuku	West Godavari	Andhra Pradesh				

(Continued)



**Annexure B: List of Sub-districts in Descending Order of Backwardness based on the Index (Continued)**

Backwardness Ranking	Sub-District	District	State	Backwardness Ranking	Sub-District	District	State
5350	Tuli	Mokokchung	Nagaland	5410	Bharari	Bilaspur	Himachal Pradesh
5351	Jaswan	Kangra	Himachal Pradesh	5411	Bangalore North	Bangalore	Karnataka
5352	Namsang	Tirap	Arunachal Pradesh	5412	Jorhat West	Jorhat	Assam
5353	Sonarpur	South Twenty Four Parganas	West Bengal	5413	CRRI	Cuttack	Odisha
5354	Pithoragarh	Pithoragarh	Uttarakhand	5414	Shahpur	Kangra	Himachal Pradesh
5355	Changtongya	Mokokchung	Nagaland	5415	Anandpur Sahib	Rupnagar	Punjab
5356	Baramulla	Baramula	Jammu & Kashmir	5416	Panchla	Haora	West Bengal
5357	Fatehpur	Kangra	Himachal Pradesh	5417	Melaghar	West Tripura	Tripura
5358	Poornagiri	Champawat	Uttarakhand	5418	Hirakud	Sambalpur	Odisha
5359	Raniganj	Barddhaman	West Bengal	5419	Akuluto	Zunheboto	Nagaland
5360	Rangli Rangliot	Darjiling	West Bengal	5420	Siddapur	Uttara Kannada	Karnataka
5361	Kancheepuram	Kancheepuram	Tamil Nadu	5421	Kakraban	South Tripura	Tripura
5362	Barang	Cuttack	Odisha	5422	Mahabaleshwar	Satara	Maharashtra
5363	Aalo	West Siang	Arunachal Pradesh	5423	Kandaghat	Solan	Himachal Pradesh
5364	Yellapur	Uttara Kannada	Karnataka	5424	Rewari	Rewari	Haryana
5365	Kakinada (Rural)	East Godavari	Andhra Pradesh	5425	Udumbanchola	Idukki	Kerala
5366	Bishnupur - II	South Twenty Four Parganas	West Bengal	5426	Vikasnagar	Dehradun	Uttarakhand
5367	Bongaigaon (Pt)	Chirang	Assam	5427	Batala	Gurdaspur	Punjab
5368	Umbergaon	Valsad	Gujarat	5428	Karnal	Karnal	Haryana
5369	Sivakasi	Virudhunagar	Tamil Nadu	5429	Indora	Kangra	Himachal Pradesh
5370	Amalapuram	East Godavari	Andhra Pradesh	5430	Jaisinghpur	Kangra	Himachal Pradesh
5371	Rajahmundry Rural	East Godavari	Andhra Pradesh	5431	Barsar	Hamirpur	Himachal Pradesh
5372	Pandabeswar	Barddhaman	West Bengal	5432	East Lungdar (Part)	Serchhip	Mizoram
5373	Bagnan - I	Haora	West Bengal	5433	Koraput Town	Koraput	Odisha
5374	Thingsulthliah (Part)	Aizawl	Mizoram	5434	Vellore	Vellore	Tamil Nadu
5375	Bilaspur	Bilaspur	Chhattisgarh	5435	Mandi	Mandi	Himachal Pradesh
5376	Ganganagar	Ganganagar	Rajasthan	5436	Chittur	Palakkad	Kerala
5377	Madanapalle	Chittoor	Andhra Pradesh	5437	Kalol	Gandhinagar	Gujarat
5378	Jawalamukhi	Kangra	Himachal Pradesh	5438	Sarkaghat	Mandi	Himachal Pradesh
5379	Manali	Kullu	Himachal Pradesh	5439	Raghunathpali	Sundargarh	Odisha
5380	Thirunallar Taluk	Karaikal	Puducherry	5440	Mahbubnagar	Mahbubnagar	Andhra Pradesh
5381	Silchar	Cachar	Assam	5441	Mundra	Kachchh	Gujarat
5382	Jogindarnagar	Mandi	Himachal Pradesh	5442	Himatnagar	Sabar Kantha	Gujarat
5383	Palus	Sangli	Maharashtra	5443	Sunabeda	Koraput	Odisha
5384	Nandankanan	Khordha	Odisha	5444	Dhar Kalan	Gurdaspur	Punjab
5385	Haroli	Una	Himachal Pradesh	5445	Gwalior (Gird)	Gwalior	Madhya Pradesh
5386	Bangalore East	Bangalore	Karnataka	5446	Pudukkottai	Pudukkottai	Tamil Nadu
5387	Adityapur (Gamharia)	Saraikela-Kharsawan	Jharkhand	5447	Dera Gopipur	Kangra	Himachal Pradesh
5388	Budge Budge - I	South Twenty Four Parganas	West Bengal	5448	Erode	Erode	Tamil Nadu
5389	Sawantwadi	Sindhudurg	Maharashtra	5449	Talcher Sadar	Anugul	Odisha
5390	Machilipatnam	Krishna	Andhra Pradesh	5450	Haflong	Dima Hasao	Assam
5391	Kumarghat	North Tripura	Tripura	5451	Ankola	Uttara Kannada	Karnataka
5392	Alibag	Raigarh	Maharashtra	5452	Nakodar	Jalandhar	Punjab
5393	Chas	Bokaro	Jharkhand	5453	Visnagar	Mahesana	Gujarat
5394	Thiruvarur	Thiruvarur	Tamil Nadu	5454	Ghumarwin	Bilaspur	Himachal Pradesh
5395	Kurnool	Kurnool	Andhra Pradesh	5455	Modinagar	Ghaziabad	Uttar Pradesh
5396	Nagrota Bagwan	Kangra	Himachal Pradesh	5456	Ujjain	Ujjain	Madhya Pradesh
5397	Hiranagar	Kathua	Jammu & Kashmir	5457	Wadhwan	Suredranagar	Gujarat
5398	Mancherial	Adilabad	Andhra Pradesh	5458	Mawal	Pune	Maharashtra
5399	Sulur	Coimbatore	Tamil Nadu	5459	Mananthavady	Wayanad	Kerala
5400	Rakkar	Kangra	Himachal Pradesh	5460	Tira Sujanpur	Hamirpur	Himachal Pradesh
5401	Balachaur	Shahid Bhagat Singh Nagar	Punjab	5461	Dalhousie	Chamba	Himachal Pradesh
5402	Wallajah	Vellore	Tamil Nadu	5462	Mandamarri	Adilabad	Andhra Pradesh
5403	Karur	Karur	Tamil Nadu	5463	Nadaun	Hamirpur	Himachal Pradesh
5404	Hingna	Nagpur	Maharashtra	5464	Khammam (Urban)	Khammam	Andhra Pradesh
5405	Ramanathapuram	Ramanathapuram	Tamil Nadu	5465	Khowai	West Tripura	Tripura
5406	Bhandara	Bhandara	Maharashtra	5466	Kumbakonam	Thanjavur	Tamil Nadu
5407	Malerkotla	Sangrur	Punjab	5467	Panipat	Panipat	Haryana
5408	Kokrajhar (Pt)	Chirang	Assam	5468	Vijayawada (Rural)	Krishna	Andhra Pradesh
5409	Yavatmal	Yavatmal	Maharashtra	5469	Kotagiri	The Nilgiris	Tamil Nadu
				5470	Nabha	Patiala	Punjab
				5471	Teliamura	West Tripura	Tripura
				5472	Malwan	Sindhudurg	Maharashtra

(Continued)

**Annexure B: List of Sub-districts in Descending Order of Backwardness based on the Index (Continued)**

Backwardness Ranking	Sub-District	District	State	Backwardness Ranking	Sub-District	District	State
5473	Nalgonda	Nalgonda	Andhra Pradesh	5535	Jatani	Khordha	Odisha
5474	Jalgaon	Jalgaon	Maharashtra	5536	Barbhag	Nalbari	Assam
5475	Mahesana	Mahesana	Gujarat	5537	Morvi	Rajkot	Gujarat
5476	Sringeri	Chikmagalur	Karnataka	5538	Chittoor	Chittoor	Andhra Pradesh
5477	Agra	Agra	Uttar Pradesh	5539	Ambasamudram	Tirunelveli	Tamil Nadu
5478	Sundarnagar	Mandi	Himachal Pradesh	5540	Karaikkudi	Sivaganga	Tamil Nadu
5479	Amreli	Amreli	Gujarat	5541	Akola	Akola	Maharashtra
5480	Matigara	Darjiling	West Bengal	5542	Khamanon	Fatehgarh Sahib	Punjab
5481	Ramagundam	Karimnagar	Andhra Pradesh	5543	Belpahar	Jharsuguda	Odisha
5482	Mirik	Darjiling	West Bengal	5544	Hatkanangle	Kolhapur	Maharashtra
5483	Jodhpur	Jodhpur	Rajasthan	5545	Nanded	Nanded	Maharashtra
5484	Chanditala - I	Hugli	West Bengal	5546	Chinsurah - Magra	Hugli	West Bengal
5485	Virudhunagar	Virudhunagar	Tamil Nadu	5547	Anantapur	Anantapur	Andhra Pradesh
5486	Yanam Taluk	Yanam	Puducherry	5548	Shimla (Rural)	Shimla	Himachal Pradesh
5487	Vizianagaram	Vizianagaram	Andhra Pradesh	5549	Radhapuram	Tirunelveli	Tamil Nadu
5488	Kurseong	Darjiling	West Bengal	5550	Kapurthala	Kapurthala	Punjab
5489	Sandhol	Mandi	Himachal Pradesh	5551	Gandevi	Navsari	Gujarat
5490	Gurdaspur	Gurdaspur	Punjab	5552	Miraj	Sangli	Maharashtra
5491	Bhoranj	Hamirpur	Himachal Pradesh	5553	Sanganer	Jaipur	Rajasthan
5492	Rajnagar	South Tripura	Tripura	5554	Raipur	Raipur	Chhattisgarh
5493	Salem	Salem	Tamil Nadu	5555	Thanjavur	Thanjavur	Tamil Nadu
5494	Chikmagalur	Chikmagalur	Karnataka	5556	Somvarpet	Kodagu	Karnataka
5495	Raikot	Ludhiana	Punjab	5557	Ongpangkong	Mokokchung	Nagaland
5496	Kathua	Kathua	Jammu & Kashmir	5558	Khalapur	Raigarh	Maharashtra
5497	Barasat - I	North Twenty Four Parganas	West Bengal	5559	Manesar	Gurgaon	Haryana
5498	Hardwar	Hardwar	Uttarakhand	5560	Nagar	Ahmadnagar	Maharashtra
5499	Meerut	Meerut	Uttar Pradesh	5561	Tezpur	Nagaon	Assam
5500	Ratnagiri	Ratnagiri	Maharashtra	5562	Rohtak	Rohtak	Haryana
5501	Rajpura	Patiala	Punjab	5563	Jharsuguda	Jharsuguda	Odisha
5502	Tenali	Guntur	Andhra Pradesh	5564	Jorebunglow Sukiapokhri	Darjiling	West Bengal
5503	Kamalpur	Kamrup	Assam	5565	Mayabunder	North & Middle Andaman	Andaman & Nicobar Islands
5504	Sonipat	Sonipat	Haryana	5566	Hamirpur	Hamirpur	Himachal Pradesh
5505	Kashipur	Udham Singh Nagar	Uttarakhand	5567	Bahadurgarh	Jhajjar	Haryana
5506	Singur	Hugli	West Bengal	5568	Fatehgarh Sahib	Fatehgarh Sahib	Punjab
5507	Shimoga	Shimoga	Karnataka	5569	Kadamta	North Tripura	Tripura
5508	Bhulath	Kapurthala	Punjab	5570	Belgaum	Belgaum	Karnataka
5509	Bhiwandi	Thane	Maharashtra	5571	Panthalur	The Nilgiris	Tamil Nadu
5510	Sathankulam	Thoothukkudi	Tamil Nadu	5572	Samba	Samba	Jammu & Kashmir
5511	Vengurla	Sindhudurg	Maharashtra	5573	Garhshankar	Hoshiarpur	Punjab
5512	Sulthanbathery	Wayanad	Kerala	5574	Madurai North	Madurai	Tamil Nadu
5513	Mudigere	Chikmagalur	Karnataka	5575	Salanpur	Birbhum	West Bengal
5514	Matarbari	South Tripura	Tripura	5576	Ondal	Bardhaman	West Bengal
5515	Eluru	West Godavari	Andhra Pradesh	5577	Pasighat	East Siang	Arunachal Pradesh
5516	Gudalur	The Nilgiris	Tamil Nadu	5578	Guntur	Guntur	Andhra Pradesh
5517	Nurpur	Kangra	Himachal Pradesh	5579	Saiha	Saiha	Mizoram
5518	Bhusawal	Jalgaon	Maharashtra	5580	Wokha Sadar	Wokha	Nagaland
5519	Hoshangabad	Hoshangabad	Madhya Pradesh	5581	Ballarpur	Chandrapur	Maharashtra
5520	Sriperumbudur	Kancheepuram	Tamil Nadu	5582	Leh	Leh(Ladakh)	Jammu & Kashmir
5521	Anand	Anand	Gujarat	5583	Srinagar (North)	Srinagar	Jammu & Kashmir
5522	Devikulam	Idukki	Kerala	5584	Kundapura	Udupi	Karnataka
5523	Bishnah	Jammu	Jammu & Kashmir	5585	Chengalpattu	Kancheepuram	Tamil Nadu
5524	Anekal	Bangalore	Karnataka	5586	Salema	Dhalai	Tripura
5525	Koppa	Chikmagalur	Karnataka	5587	Dhira	Kangra	Himachal Pradesh
5526	Jawali	Kangra	Himachal Pradesh	5588	Ongole	Prakasam	Andhra Pradesh
5527	Thural	Kangra	Himachal Pradesh	5589	Ramachandrapuram	Medak	Andhra Pradesh
5528	Bajinath	Kangra	Himachal Pradesh	5590	North Guwahati (Pt)	Kamrup	Assam
5529	Kamptee	Nagpur	Maharashtra	5591	Jalandhar - Ii	Jalandhar	Punjab
5530	Samrala	Ludhiana	Punjab	5592	Kangra	Kangra	Himachal Pradesh
5531	Kargil	Kargil	Jammu & Kashmir	5593	Una	Una	Himachal Pradesh
5532	Unjha	Mahesana	Gujarat	5594	Rajendranagar	Rangareddy	Andhra Pradesh
5533	Nahan	Sirmaur	Himachal Pradesh	5595	Navsari	Navsari	Gujarat
5534	Nagaon	Morigaon	Assam				

(Continued)

**Annexure B: List of Sub-districts in Descending Order of Backwardness based on the Index (Continued)**

Backwardness Ranking	Sub-District	District	State	Backwardness Ranking	Sub-District	District	State
5596	Pachim Nalbari	Nalbari	Assam	5656	Jalalpore	Navsari	Gujarat
5597	Dibrugarh East	Dibrugarh	Assam	5657	Quepem	South Goa	Goa
5598	Gandhinagar	Gandhinagar	Gujarat	5658	Satara	Satara	Maharashtra
5599	Amb	Una	Himachal Pradesh	5659	Penamaluru	Krishna	Andhra Pradesh
5600	Durg	Durg	Chhattisgarh	5660	Thovala	Kanniyakumari	Tamil Nadu
5601	Nalco	Anugul	Odisha	5661	Bajali (Pt)	Barpeta	Assam
5602	Alathur	Palakkad	Kerala	5662	Sankrail	Haora	West Bengal
5603	Bassi Pathana	Fatehgarh Sahib	Punjab	5663	Ghatkesar	Rangareddy	Andhra Pradesh
5604	Bongaigaon (Pt)	Bongaigaon	Assam	5664	Junagadh	Junagadh	Gujarat
5605	Wardha	Wardha	Maharashtra	5665	Bermo	Bokaro	Jharkhand
5606	Khandagiri	Khordha	Odisha	5666	Tihu (Pt)	Nalbari	Assam
5607	Ajmer	Ajmer	Rajasthan	5667	Pardi	Valsad	Gujarat
5608	Nainital	Nainital	Uttarakhand	5668	Huzur	Bhopal	Madhya Pradesh
5609	Payal	Ludhiana	Punjab	5669	Kadapa	Y.S.R.	Andhra Pradesh
5610	Jagadhri	Yamunanagar	Haryana	5670	Hayathnagar	Rangareddy	Andhra Pradesh
5611	N.T.P.C.	Anugul	Odisha	5671	Bhavnagar	Bhavnagar	Gujarat
5612	Solapur North	Solapur	Maharashtra	5672	Bomdila	West Kameng	Arunachal Pradesh
5613	Sanguem	South Goa	Goa	5673	Dhanbad-Cum-Kenduadih-Cum-Jagata	Dhanbad	Jharkhand
5614	Bilaspur Sadar	Bilaspur	Himachal Pradesh	5674	Nawanshahr	Shahid Bhagat Singh Nagar	Punjab
5615	Nellore	Prakasam	Andhra Pradesh	5675	Kotdwara	Garhwal	Uttarakhand
5616	Warangal	Warangal	Andhra Pradesh	5676	Chumukedima	Dimapur	Nagaland
5617	Satari	North Goa	Goa	5677	Hanamkonda	Warangal	Andhra Pradesh
5618	Panisagar	North Tripura	Tripura	5678	Kanpur	Kanpur Nagar	Uttar Pradesh
5619	Jamnagar	Jamnagar	Gujarat	5679	Tiruppur	Tiruppur	Tamil Nadu
5620	Pedagantyada	Visakhapatnam	Andhra Pradesh	5680	Valparai	Coimbatore	Tamil Nadu
5621	Aurangabad	Aurangabad	Maharashtra	5681	Rajarhat	North Twenty Four Parganas	West Bengal
5622	Canacona	South Goa	Goa	5682	Gandhidham	Kachchh	Gujarat
5623	Bikrampur	Anugul	Odisha	5683	Jabalpur	Jabalpur	Madhya Pradesh
5624	Ladpura	Kota	Rajasthan	5684	Orient	Jharsuguda	Odisha
5625	Serchhip	Serchhip	Mizoram	5685	Mukerian	Hoshiarpur	Punjab
5626	Anklesvar	Bharuch	Gujarat	5686	Bandlaguda	Hyderabad	Andhra Pradesh
5627	Jirania	West Tripura	Tripura	5687	Chorasi	Surat	Gujarat
5628	Allahabad	Allahabad	Uttar Pradesh	5688	Kumta	Uttara Kannada	Karnataka
5629	Hazaribag	Hazaribagh	Jharkhand	5689	Peerumade	Idukki	Kerala
5630	Doimukh	Papum Pare	Arunachal Pradesh	5690	Sibsagar	Sivasagar	Assam
5631	Domjur	Haora	West Bengal	5691	Tiruchendur	Thoothukkudi	Tamil Nadu
5632	Karimnagar	Karimnagar	Andhra Pradesh	5692	Bhatkal	Uttara Kannada	Karnataka
5633	Mannarkad	Palakkad	Kerala	5693	Kalka	Panchkula	Haryana
5634	Sirsi	Uttara Kannada	Karnataka	5694	Honavar	Uttara Kannada	Karnataka
5635	Nagpur (Rural)	Nagpur	Maharashtra	5695	Pendurthi	Visakhapatnam	Andhra Pradesh
5636	Vythiri	Wayanad	Kerala	5696	Amloh	Fatehgarh Sahib	Punjab
5637	Porompat	Imphal East	Manipur	5697	Lunglei	Lunglei	Mizoram
5638	Dasua	Hoshiarpur	Punjab	5698	Colliery	Anugul	Odisha
5639	Rameswaram	Ramanathapuram	Tamil Nadu	5699	Coonoor	The Nilgiris	Tamil Nadu
5640	Ziro (Sadar)	Lower Subansiri	Arunachal Pradesh	5700	Gangtok	East District	Sikkim
5641	Uran	Raigarh	Maharashtra	5701	Kharar	Sahibzada Ajit Singh Nagar	Punjab
5642	Chamkaur Sahib	Rupnagar	Punjab	5702	Qutubullapur	Rangareddy	Andhra Pradesh
5643	Barrackpur - I	North Twenty Four Parganas	West Bengal	5703	Pathankot	Gurdaspur	Punjab
5644	Baddi	Solan	Himachal Pradesh	5704	Phillaur	Jalandhar	Punjab
5645	Virajpet	Kodagu	Karnataka	5705	Indore	Indore	Madhya Pradesh
5646	Thakurpukur Mahestola	South Twenty Four Parganas	West Bengal	5706	Kanke	Ranchi	Jharkhand
5647	Ranbir Singh Pora	Jammu	Jammu & Kashmir	5707	Mysore	Mysore	Karnataka
5648	Srinagar (South)	Srinagar	Jammu & Kashmir	5708	Tirunelveli	Tirunelveli	Tamil Nadu
5649	Ludhiana (West)	Ludhiana	Punjab	5709	Ghaziabad	Ghaziabad	Uttar Pradesh
5650	Valsad	Valsad	Gujarat	5710	Dadri	Gautam Buddha Nagar	Uttar Pradesh
5651	Patiala	Patiala	Punjab	5711	Hoshiarpur	Hoshiarpur	Punjab
5652	Panchkula	Panchkula	Haryana	5712	Narela	North West	Nct of Delhi
5653	Bharuch	Bharuch	Gujarat	5713	Nangal	Rupnagar	Punjab
5654	Dera Bassi	Sahibzada Ajit Singh Nagar	Punjab				
5655	Coimbatore North	Coimbatore	Tamil Nadu				

(Continued)

**Annexure B: List of Sub-districts in Descending Order of Backwardness based on the Index (Continued)**

Backwardness Ranking	Sub-District	District	State	Backwardness Ranking	Sub-District	District	State
5714	Lucknow	Lucknow	Uttar Pradesh	5774	Ambarnath	Thane	Maharashtra
5715	Bahadurpura	Hyderabad	Andhra Pradesh	5775	Golmuri-Cum-Jugsalai	Purbi Singhbhum	Jharkhand
5716	Ambala	Ambala	Haryana	5776	Palakkad	Palakkad	Kerala
5717	Nalbari	Nalbari	Assam	5777	Panvel	Raigarh	Maharashtra
5718	Amravati	Amravati	Maharashtra	5778	Phagwara	Kapurthala	Punjab
5719	Karvir	Kolhapur	Maharashtra	5779	Great Nicobar	Nicobars	Andaman & Nicobar Islands
5720	Solan	Solan	Himachal Pradesh	5780	Golconda	Hyderabad	Andhra Pradesh
5721	Haldwani	Nainital	Uttarakhand	5781	Little Andaman	South Andaman	Andaman & Nicobar Islands
5722	Chanditala - li	Hugli	West Bengal	5782	Seema Puri	North East	Nct Of Delhi
5723	Naharlagun	Papum Pare	Arunachal Pradesh	5783	Sundargarh Town	Sundargarh	Odisha
5724	Srinagar	Garhwal	Uttarakhand	5784	Rajahmundry (Urban)	East Godavari	Andhra Pradesh
5725	Rangat	North & Middle Andaman	Andaman & Nicobar Islands	5785	Sambalpur (M)	Sambalpur	Odisha
5726	Kakinada (Urban)	East Godavari	Andhra Pradesh	5786	Madikeri	Kodagu	Karnataka
5727	Kasauli	Solan	Himachal Pradesh	5787	Ferrargunj	South Andaman	Andaman & Nicobar Islands
5728	Paradip	Jagatsinghapur	Odisha	5788	Mathavaram	Thiruvallur	Tamil Nadu
5729	Mohanpur	West Tripura	Tripura	5789	Bhalukpong	West Kameng	Arunachal Pradesh
5730	Tawang Circle	Tawang	Arunachal Pradesh	5790	Sholinganallur	Kancheepuram	Tamil Nadu
5731	Chungthang	North District	Sikkim	5791	Sadar Bazar	North	Nct Of Delhi
5732	Palampur	Kangra	Himachal Pradesh	5792	Perinthalmanna	Malappuram	Kerala
5733	Rishikesh	Dehradun	Uttarakhand	5793	Jaipur	Jaipur	Rajasthan
5734	Rup Nagar	Rupnagar	Punjab	5794	Vilavancode	Kanniyakumari	Tamil Nadu
5735	Visakhapatnam (Rural)	Visakhapatnam	Andhra Pradesh	5795	Thoothukkudi	Thoothukkudi	Tamil Nadu
5736	Dharmasala	Kangra	Himachal Pradesh	5796	Madurai South	Madurai	Tamil Nadu
5737	Faridabad	Faridabad	Haryana	5797	Dukli	West Tripura	Tripura
5738	Tamando	Khordha	Odisha	5798	Visakhapatnam (Urban)	Visakhapatnam	Andhra Pradesh
5739	Phulabani Town	Kandhamal	Odisha	5799	Rajkot	Rajkot	Gujarat
5740	Karaikal Taluk	Karaikal	Puducherry	5800	Tirupati (Urban)	Chittoor	Andhra Pradesh
5741	Chandrapur	Chandrapur	Maharashtra	5801	Shaikpet	Hyderabad	Andhra Pradesh
5742	Azara	Kamrup Metropolitan	Assam	5802	Thodupuzha	Idukki	Kerala
5743	Khanna	Ludhiana	Punjab	5803	Kasaragod	Kasaragod	Kerala
5744	Beltangadi	Dakshina Kannada	Karnataka	5804	Baripada (M)	Mayurbhanj	Odisha
5745	Kuttanad	Alappuzha	Kerala	5805	Coimbatore South	Coimbatore	Tamil Nadu
5746	Charminar	Hyderabad	Andhra Pradesh	5806	Myllem	East Khasi Hills	Meghalaya
5747	Vijayawada (Urban)	Krishna	Andhra Pradesh	5807	Karwar	Uttara Kannada	Karnataka
5748	Amritsar- li	Amritsar	Punjab	5808	Pernem	North Goa	Goa
5749	Diu	Diu	Daman & Diu	5809	Bantval	Dakshina Kannada	Karnataka
5750	Seelam Pur	North East	Nct Of Delhi	5810	Kalkulam	Kanniyakumari	Tamil Nadu
5751	Keesara	Rangareddy	Andhra Pradesh	5811	Saroornagar	Rangareddy	Andhra Pradesh
5752	Thiruverumbur	Tiruchirappalli	Tamil Nadu	5812	Vasai	Thane	Maharashtra
5753	Bharwain	Una	Himachal Pradesh	5813	Haveli	Pune	Maharashtra
5754	Delhi Cantonment	South West	Nct Of Delhi	5814	Kothamangalam	Ernakulam	Kerala
5755	Patna Rural	Patna	Bihar	5815	Pathanapuram	Kollam	Kerala
5756	Kalkaji	South	Nct Of Delhi	5816	Bicholim	North Goa	Goa
5757	Karkal	Udupi	Karnataka	5817	Serilingampally	Rangareddy	Andhra Pradesh
5758	Nilambur	Malappuram	Kerala	5818	Nampally	Hyderabad	Andhra Pradesh
5759	Nancowry	Nicobars	Andaman & Nicobar Islands	5819	Raurkela (M)	Sundargarh	Odisha
5760	Poonamallee	Thiruvallur	Tamil Nadu	5820	Puducherry Taluk	Puducherry	Puducherry
5761	North Guwahati (Pt)	Kamrup Metropolitan	Assam	5821	Darya Ganj	Central	Nct Of Delhi
5762	Nashik	Nashik	Maharashtra	5822	Kohima Sadar	Kohima	Nagaland
5763	Bally Jagachha	Haora	West Bengal	5823	Nedumangad	Thiruvananthapuram	Kerala
5764	Ernad	Malappuram	Kerala	5824	Puttur	Dakshina Kannada	Karnataka
5765	Asifnagar	Hyderabad	Andhra Pradesh	5825	Punjabi Bagh	West	Nct Of Delhi
5766	Raurkela (Its)P.S.	Sundargarh	Odisha	5826	Kottarakkara	Kollam	Kerala
5767	Itanagar	Papum Pare	Arunachal Pradesh	5827	Hosdurg	Kasaragod	Kerala
5768	Serampur Uttarpara	Hugli	West Bengal	5828	Chanakya Puri	New Delhi	Nct Of Delhi
5769	Barrackpur - li	North Twenty Four Parganas	West Bengal	5829	Kunnathur	Kollam	Kerala
5770	Tirumalagiri	Hyderabad	Andhra Pradesh	5830	Dimapur Sadar	Dimapur	Nagaland
5771	Jammu	Jammu	Jammu & Kashmir	5831	Ottappalam	Palakkad	Kerala
5772	Kendrapara	Kendrapara	Odisha				
5773	Gajuwaka	Visakhapatnam	Andhra Pradesh				

(Continued)

**Annexure B: List of Sub-districts in Descending Order of Backwardness based on the Index (Continued)**

Backwardness Ranking	Sub-District	District	State	Backwardness Ranking	Sub-District	District	State
5832	Model Town	North West	Nct of Delhi	5892	Maredpalle	Hyderabad	Andhra Pradesh
5833	Ludhiana (East)	Ludhiana	Punjab	5893	Mavelikkara	Alappuzha	Kerala
5834	Saidabad	Hyderabad	Andhra Pradesh	5894	Thalassery	Kannur	Kerala
5835	Tirur	Malappuram	Kerala	5895	Cuttack (M Corp) PS	Cuttack	Odisha
5836	Sulya	Dakshina Kannada	Karnataka	5896	Tambaram	Kancheepuram	Tamil Nadu
5837	Jorhat East	Jorhat	Assam	5897	Karunagappally	Kollam	Kerala
5838	Surat City	Surat	Gujarat	5898	Patel Nagar	West	Nct of Delhi
5839	Baleswar (M)	Baleswar	Odisha	5899	Bardez	North Goa	Goa
5840	Brahmapur (M Corp)	Ganjam	Odisha	5900	Salcete	South Goa	Goa
5841	Lamphelpat	Imphal West	Manipur	5901	Kanjirappally	Kottayam	Kerala
5842	Balanagar	Rangareddy	Andhra Pradesh	5902	Vaikom	Kottayam	Kerala
5843	Talappilly	Thrissur	Kerala	5903	Thane	Thane	Maharashtra
5844	Saraswati Vihar	North West	Nct of Delhi	5904	Tiswadi	North Goa	Goa
5845	Tirurangadi	Malappuram	Kerala	5905	Minicoy	Lakshadweep	Lakshadweep
5846	Sas Nagar (Mohali)	Sahibzada Ajit Singh Nagar	Punjab	5906	Rajouri Garden	West	Nct of Delhi
5847	Chirayinkeezhu	Thiruvananthapuram	Kerala	5907	Kalyan	Thane	Maharashtra
5848	Ponnanee	Malappuram	Kerala	5908	Agatti	Lakshadweep	Lakshadweep
5849	Puri (M)	Ganjam	Odisha	5909	Kiltan	Lakshadweep	Lakshadweep
5850	Secunderabad	Hyderabad	Andhra Pradesh	5910	Ambalappuzha	Alappuzha	Kerala
5851	Neyyattinkara	Thiruvananthapuram	Kerala	5911	Kotwali	North	Nct of Delhi
5852	Uppal	Rangareddy	Andhra Pradesh	5912	Chetlat	Lakshadweep	Lakshadweep
5853	Mormugao	South Goa	Goa	5913	Kollam	Kollam	Kerala
5854	Udupi	Udupi	Karnataka	5914	Tlangnuam (Part)	Aizawl	Mizoram
5855	Ponda	North Goa	Goa	5915	Nagpur (Urban)	Nagpur	Maharashtra
5856	Ranni	Pathanamthitta	Kerala	5916	Mukundapuram	Thrissur	Kerala
5857	Adoor	Pathanamthitta	Kerala	5917	Connaught Place	New Delhi	Nct of Delhi
5858	Hauz Khas	South	Nct Of Delhi	5918	Preet Vihar	East	Nct of Delhi
5859	Amini	Lakshadweep	Lakshadweep	5919	Kozhikode	Kozhikode	Kerala
5860	Daman	Daman	Daman & Diu	5920	Kavaratti	Lakshadweep	Lakshadweep
5861	Gurgaon	Gurgaon	Haryana	5921	Cherthala	Alappuzha	Kerala
5862	Dehradun	Dehradun	Uttarakhand	5922	Chengannur	Alappuzha	Kerala
5863	Jalandhar - I	Jalandhar	Punjab	5923	Meenachil	Kottayam	Kerala
5864	Ozhukarai Taluk	Puducherry	Puducherry	5924	Andrott	Lakshadweep	Lakshadweep
5865	Vadakara	Kozhikode	Kerala	5925	Aluva	Ernakulam	Kerala
5866	Car Nicobar	Nicobars	Andaman & Nicobar Islands	5926	Mallappally	Pathanamthitta	Kerala
5867	Pahar Ganj	Central	Nct of Delhi	5927	Defence Colony	South	Nct of Delhi
5868	Agastheeswaram	Kanniyakumari	Tamil Nadu	5928	Chavakkad	Thrissur	Kerala
5869	Ulhasnagar	Thane	Maharashtra	5929	Pune City	Pune	Maharashtra
5870	Vasant Vihar	South West	Nct of Delhi	5930	Mangalore	Dakshina Kannada	Karnataka
5871	Quilandy	Kozhikode	Kerala	5931	Vivek Vihar	East	Nct of Delhi
5872	Taliparamba	Kannur	Kerala	5932	Alandur	Kancheepuram	Tamil Nadu
5873	Amberpet	Hyderabad	Andhra Pradesh	5933	Himayathnagar	Hyderabad	Andhra Pradesh
5874	Civil Lines	North	Nct of Delhi	5934	Parliament Street	New Delhi	Nct of Delhi
5875	Ambattur	Thiruvallur	Tamil Nadu	5935	Changanassery	Kottayam	Kerala
5876	Chandigarh	Chandigarh	Chandigarh	5936	Guwahati	Kamrup Metropolitan	Assam
5877	Tiruchirappalli	Tiruchirappalli	Tamil Nadu	5937	Shimla (Urban)	Shimla	Himachal Pradesh
5878	Najafgarh	South West	Nct of Delhi	5938	Gandhi Nagar	East	Nct of Delhi
5879	Malkajgiri	Rangareddy	Andhra Pradesh	5939	Thiruvananthapuram	Thiruvananthapuram	Kerala
5880	Bhubaneswar (M Corp)	Khordha	Odisha	5940	Ameerpet	Hyderabad	Andhra Pradesh
5881	Shahdara	North East	Nct of Delhi	5941	Thiruvalla	Pathanamthitta	Kerala
5882	Ahmadabad City	Ahmadabad	Gujarat	5942	Kalpeni	Lakshadweep	Lakshadweep
5883	Kozhenchery	Pathanamthitta	Kerala	5943	Dispur	Kamrup Metropolitan	Assam
5884	Kunnathunad	Ernakulam	Kerala	5944	Kodungallur	Thrissur	Kerala
5885	Vadodara	Vadodara	Gujarat	5945	Thrissur	Thrissur	Kerala
5886	Muvattupuzha	Ernakulam	Kerala	5946	Paravur	Ernakulam	Kerala
5887	Musheerabad	Hyderabad	Andhra Pradesh	5947	Kochi	Ernakulam	Kerala
5888	Khairatabad	Hyderabad	Andhra Pradesh	5948	Kadmat	Lakshadweep	Lakshadweep
5889	Karthikappally	Alappuzha	Kerala	5949	Karol Bagh	Central	Nct of Delhi
5890	Port Blair	South Andaman	Andaman & Nicobar Islands	5950	Kannur	Kannur	Kerala
5891	Bitra	Lakshadweep	Lakshadweep	5951	Kottayam	Kottayam	Kerala
				5952	Kanayannur	Ernakulam	Kerala
				5953	Mahe Taluk	Mahe	Puducherry
				5954	Lingaraj	Khordha	Odisha
				5955	Baghbor	Goalpara	Assam